

**Site Details:**

BRINDLEWOOD, DAKINGS  
LANE, FELSHAM, IP30 0QW

**Client Ref:** 3474\_Scaife  
**Report Ref:** GS-9352918  
**Grid Ref:** 593768, 256081

**Map Name:** County Series


**Map date:** 1884

**Scale:** 1:2,500

**Printed at:** 1:2,500



Surveyed 1884  
Revised 1884  
Edition N/A  
Copyright N/A  
Levelled N/A



Surveyed N/A  
Revised N/A  
Edition N/A  
Copyright N/A  
Levelled N/A

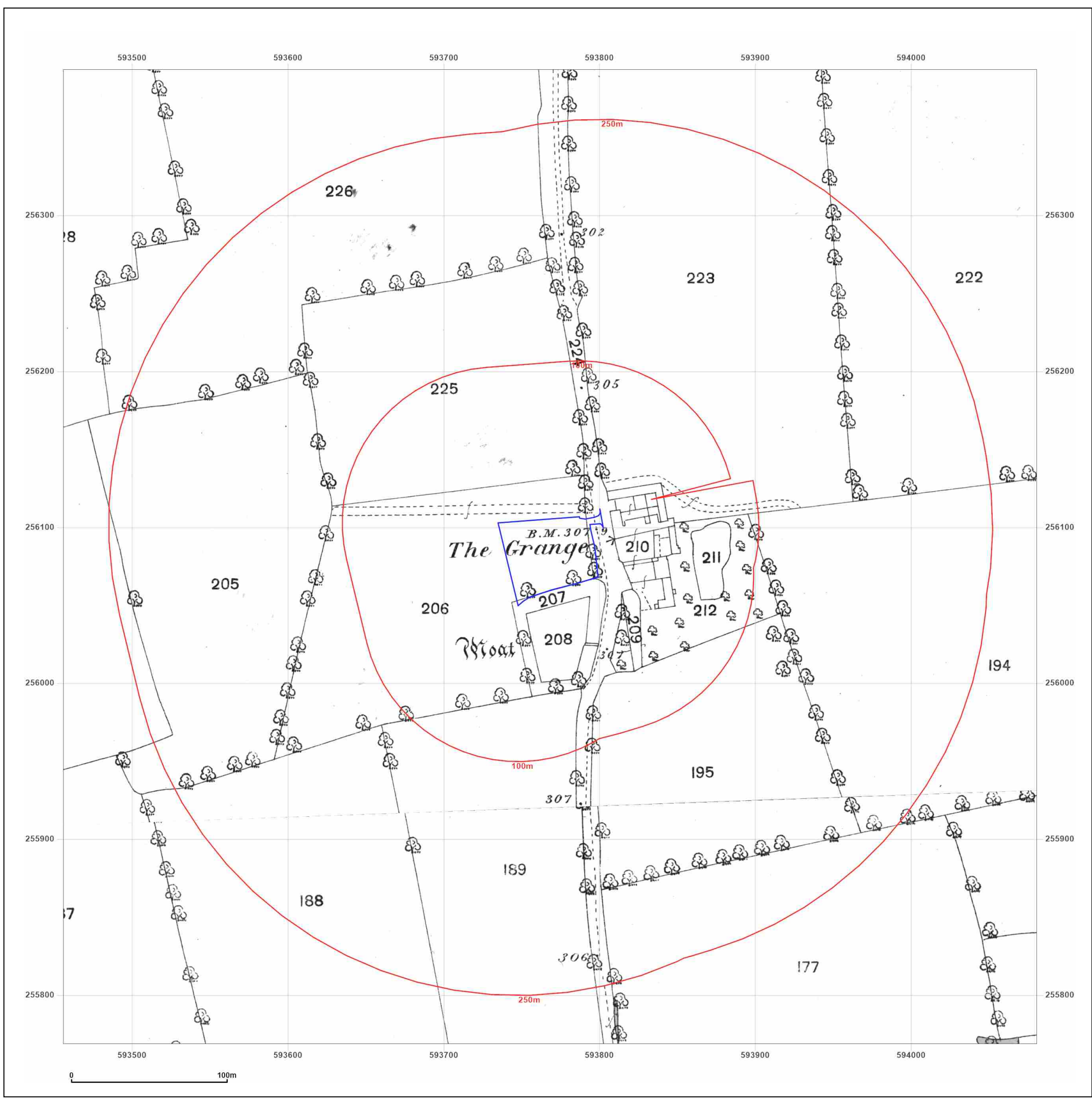


Produced by  
Groundsure Insights  
T: 08444 159000  
E: [info@groundsure.com](mailto:info@groundsure.com)  
W: [www.groundsure.com](http://www.groundsure.com)

© Crown copyright and database rights 2018 Ordnance Survey 100035207

Production date: 13 February 2023

Map legend available at:  
[www.groundsure.com/sites/default/files/groundsure\\_legend.pdf](http://www.groundsure.com/sites/default/files/groundsure_legend.pdf)



**Site Details:**

BRINDLEWOOD, DAKINGS  
LANE, FELSHAM, IP30 0QW

**Client Ref:** 3474\_Scaife  
**Report Ref:** GS-9352918  
**Grid Ref:** 593768, 256081

**Map Name:** County Series


**Map date:** 1902-1903

**Scale:** 1:2,500

**Printed at:** 1:2,500



Surveyed N/A  
Revised N/A  
Edition N/A  
Copyright N/A  
Levelled N/A



Surveyed 1902  
Revised 1902  
Edition N/A  
Copyright N/A  
Levelled N/A



Produced by  
Groundsure Insights  
T: 08444 159000  
E: [info@groundsure.com](mailto:info@groundsure.com)  
W: [www.groundsure.com](http://www.groundsure.com)

© Crown copyright and database rights 2018 Ordnance Survey 100035207

Production date: 13 February 2023

Map legend available at:  
[www.groundsure.com/sites/default/files/groundsure\\_legend.pdf](http://www.groundsure.com/sites/default/files/groundsure_legend.pdf)





**Site Details:**

BRINDLEWOOD, DAKINGS  
LANE, FELSHAM, IP30 0QW

**Client Ref:** 3474\_Scaife  
**Report Ref:** GS-9352918  
**Grid Ref:** 593768, 256081

**Map Name:** National Grid

**Map date:** 1974-1975

**Scale:** 1:2,500

**Printed at:** 1:2,500



Surveyed 1974  
Revised 1974  
Edition N/A  
Copyright N/A  
Levelled 1972

Surveyed 1974  
Revised 1974  
Edition N/A  
Copyright 1974  
Levelled 1973

Surveyed 1974  
Revised 1974  
Edition N/A  
Copyright 1975  
Levelled 1972

Surveyed 1974  
Revised 1974  
Edition N/A  
Copyright 1975  
Levelled 1973

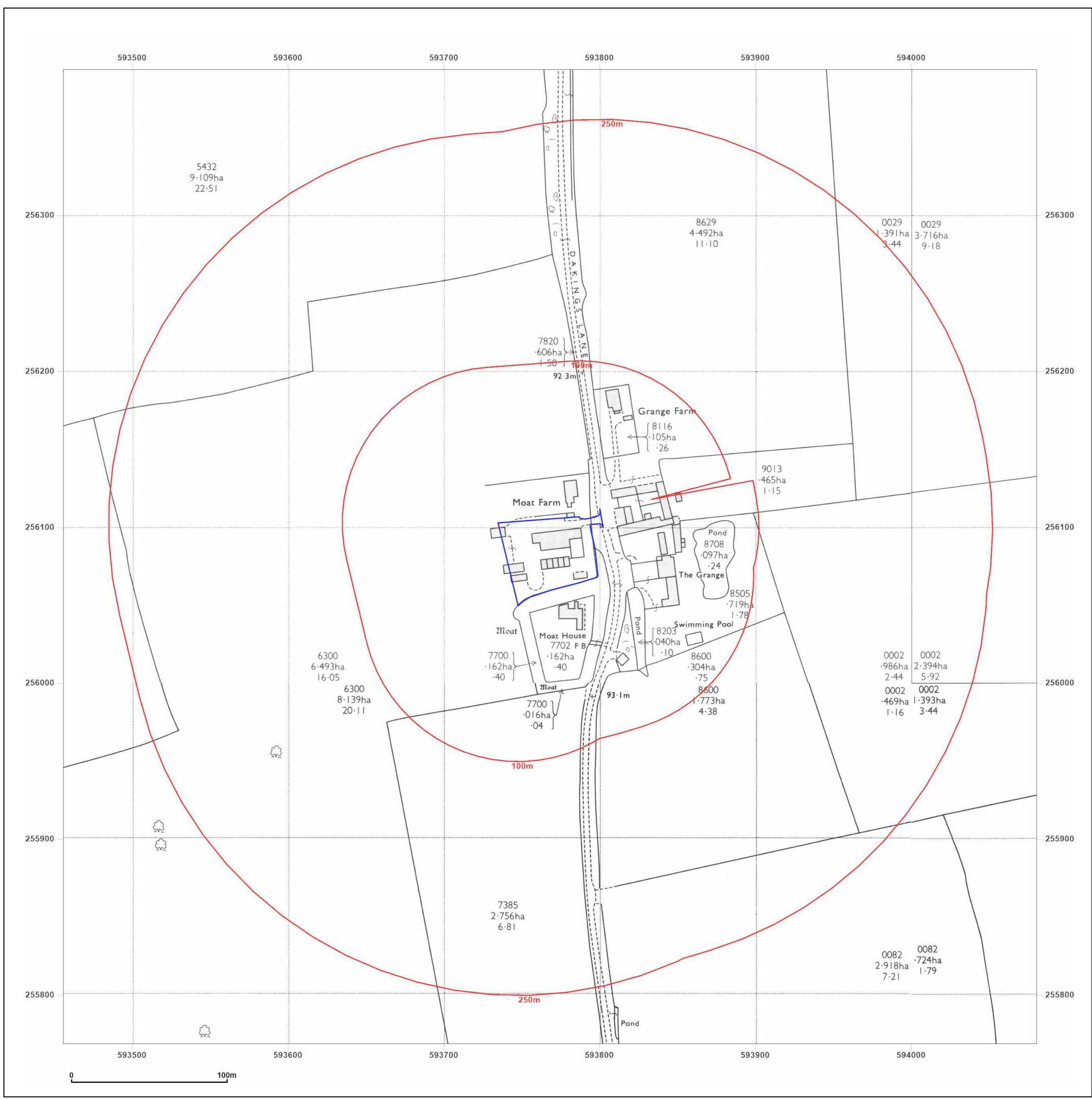


Produced by  
Groundsure Insights  
T: 08444 159000  
E: [info@groundsure.com](mailto:info@groundsure.com)  
W: [www.groundsure.com](http://www.groundsure.com)

© Crown copyright and database rights 2018 Ordnance Survey 100035207

Production date: 13 February 2023

Map legend available at:  
[www.groundsure.com/sites/default/files/groundsure\\_legend.pdf](http://www.groundsure.com/sites/default/files/groundsure_legend.pdf)



**Site Details:**

BRINDLEWOOD, DAKINGS  
LANE, FELSHAM, IP30 0QW

**Client Ref:** 3474\_Scaife  
**Report Ref:** GS-9352918  
**Grid Ref:** 593768, 256081

**Map Name:** National Grid

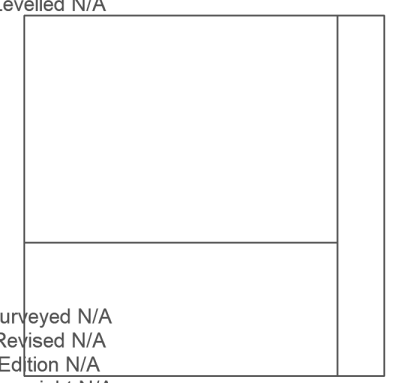
**Map date:** 1975

**Scale:** 1:2,500

**Printed at:** 1:2,500



Surveyed N/A  
Revised N/A  
Edition N/A  
Copyright N/A  
Levelled N/A



Surveyed N/A  
Revised N/A  
Edition N/A  
Copyright N/A  
Levelled N/A

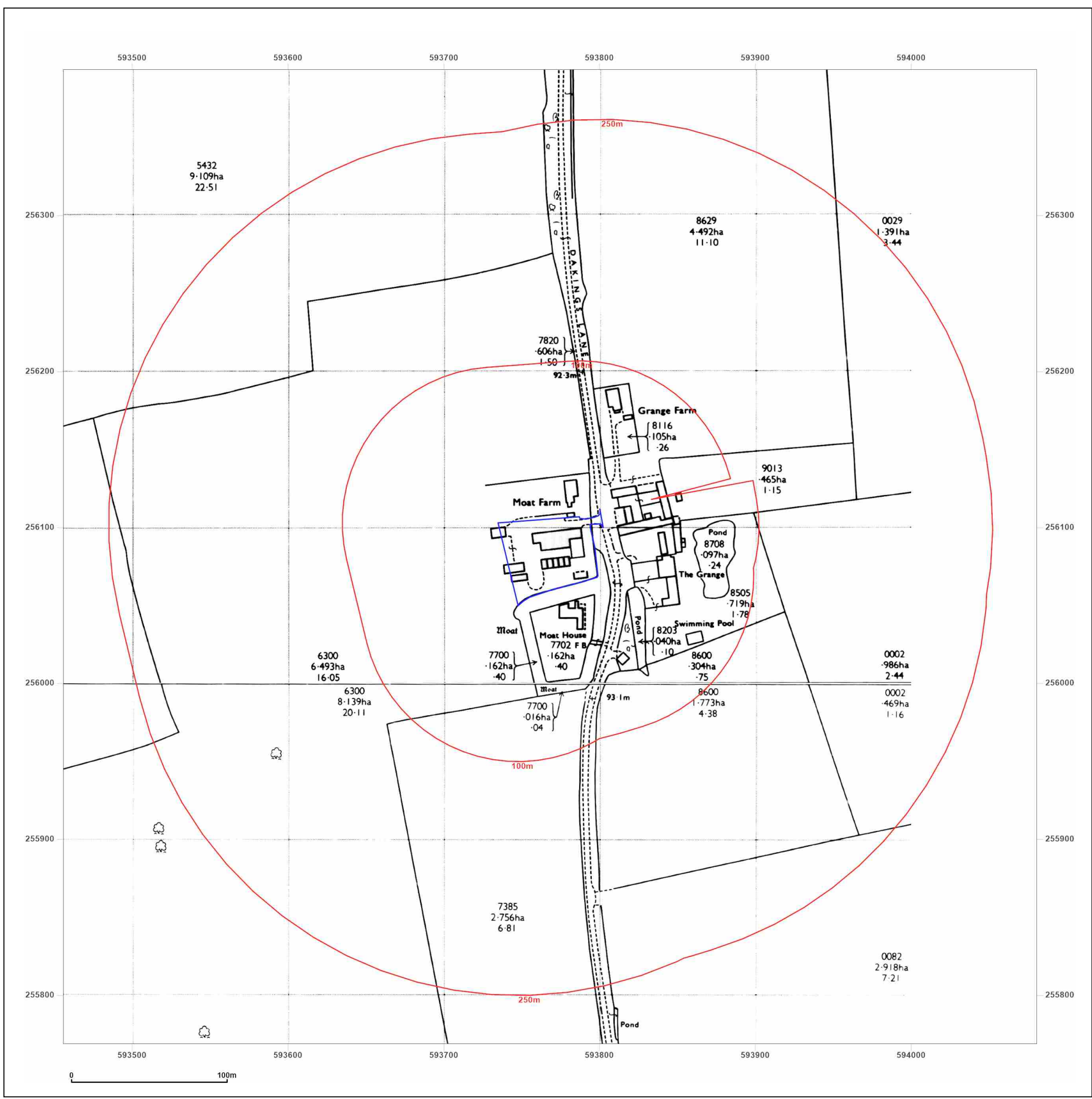


Produced by  
Groundsure Insights  
T: 08444 159000  
E: [info@groundsure.com](mailto:info@groundsure.com)  
W: [www.groundsure.com](http://www.groundsure.com)

© Crown copyright and database rights 2018 Ordnance Survey 100035207

Production date: 13 February 2023

Map legend available at:  
[www.groundsure.com/sites/default/files/groundsure\\_legend.pdf](http://www.groundsure.com/sites/default/files/groundsure_legend.pdf)





**Site Details:**

BRINDLEWOOD, DAKINGS  
LANE, FELSHAM, IP30 0QW

**Client Ref:** 3474\_Scaife  
**Report Ref:** GS-9352918  
**Grid Ref:** 593768, 256081

**Map Name:** National Grid

**Map date:** 1993

**Scale:** 1:2,500

**Printed at:** 1:2,500



Surveyed N/A  
Revised N/A  
Edition N/A  
Copyright 1993  
Levelled N/A

Surveyed N/A  
Revised N/A  
Edition N/A  
Copyright 1993  
Levelled N/A

Surveyed N/A  
Revised N/A  
Edition N/A  
Copyright 1993  
Levelled N/A

Surveyed N/A  
Revised N/A  
Edition N/A  
Copyright 1993  
Levelled N/A

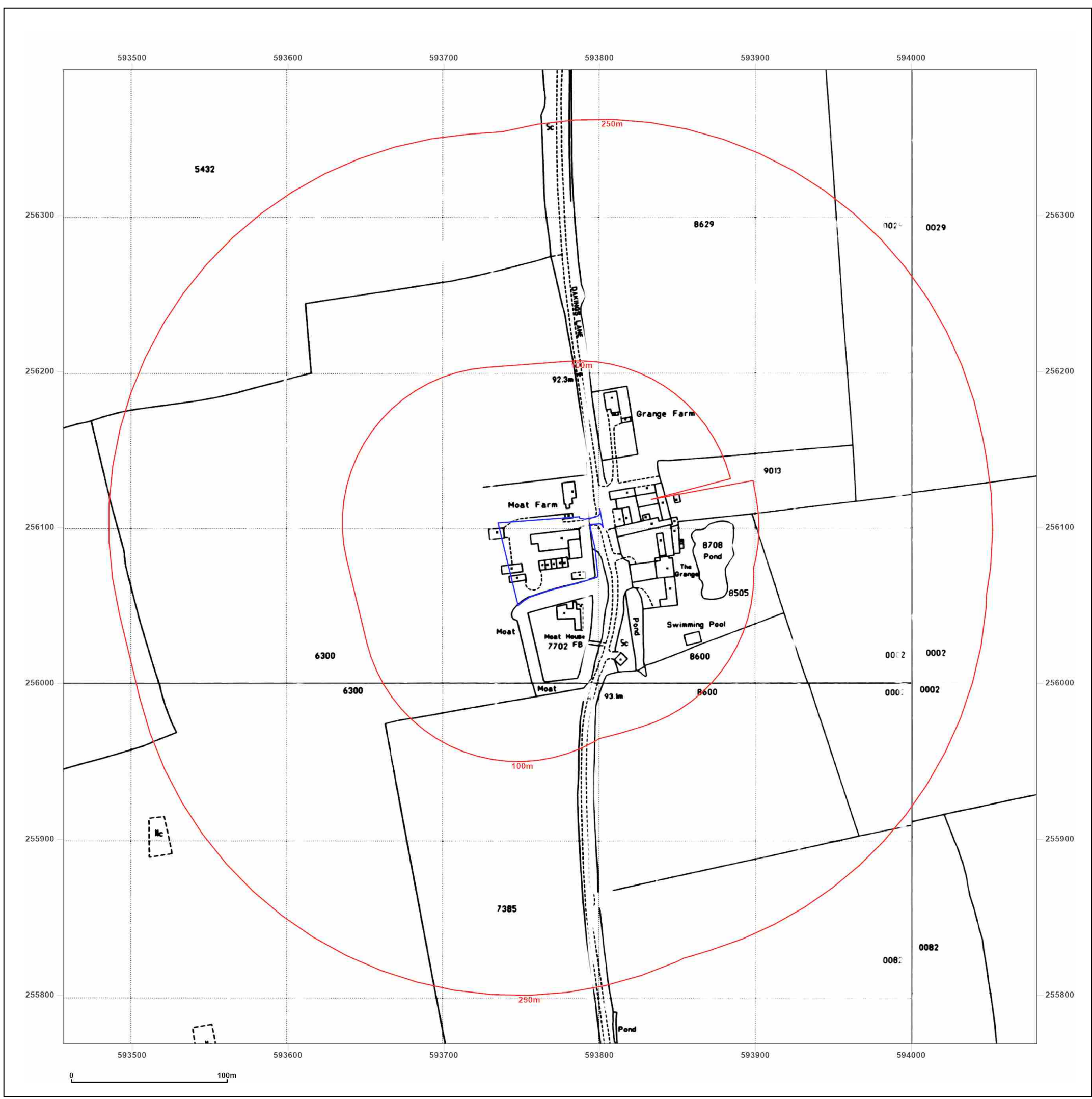


Produced by  
Groundsure Insights  
T: 08444 159000  
E: [info@groundsure.com](mailto:info@groundsure.com)  
W: [www.groundsure.com](http://www.groundsure.com)

© Crown copyright and database rights 2018 Ordnance Survey 100035207

Production date: 13 February 2023

Map legend available at:  
[www.groundsure.com/sites/default/files/groundsure\\_legend.pdf](http://www.groundsure.com/sites/default/files/groundsure_legend.pdf)



**Site Details:**

BRINDLEWOOD, DAKINGS  
LANE, FELSHAM, IP30 0QW


**Client Ref:** 3474\_Scaife  
**Report Ref:** GS-9352918  
**Grid Ref:** 593768, 256081

**Map Name:** LandLine

**Map date:** 2003

**Scale:** 1:1,250

**Printed at:** 1:1,250



Produced by  
Groundsure Insights  
T: 08444 159000  
E: [info@groundsure.com](mailto:info@groundsure.com)  
W: [www.groundsure.com](http://www.groundsure.com)

© Crown copyright and database rights 2018 Ordnance Survey 100035207

Production date: 13 February 2023

Map legend available at:  
[www.groundsure.com/sites/default/files/groundsure\\_legend.pdf](http://www.groundsure.com/sites/default/files/groundsure_legend.pdf)

