





FIG. 4 - LANDSCAPE MASTERPLAN

KEY:

-  Application Site
-  Land holding
-  Rented arboricultural area outside of application
-  Hardstanding area
-  Aggregate mounds up to 7.5m in height
-  Soil mounds up to 7.5m in height
-  Surface water settlement lagoon and planted infiltration area
-  Existing vegetation to be retained
-  Proposed woodland / wet woodland copse
-  Proposed native hedgerows
-  Proposed tree planting

