














<p>Trees retained  trees to be removed </p> <p>Trees coloured to indicate Tree Retention Category as recommended by BS 5837:2012</p> <p>Category A - Trees of high quality and value (shown green on the plan) </p> <p>Category B - Trees of moderate quality or value (shown blue on the plan) </p> <p>Category C - Trees of low quality or value (shown grey on the plan) </p> <p>Category U - Trees in very poor condition or which would be lost within 10 years </p> <p>Shading (by the tree) (in accordance with BS 5837:2012) shown as a factor of height - indicated within the area shown as a segment with two solid lines running East and North West from the centre of the tree and a dashed line marking the circumference. Height of tree shown as sides of segment with existing height (EH) solid line and ultimate projected growth height (UH) as broken line</p> 	<p>Root Protection Area shown as line </p> <p>Line of protective fencing shown </p> <p>Line of Ground support matting shown  For all access  for over 3.5t</p> <p>Line of special excavation for footings shown </p> <p>Line of special excavation for services shown </p> <p>Job Title Church Barn, The Street, Morston, Tree Protection Plan; to be read with Arboricultural Impact Assessment document.</p> <p>Plan No. 4827/01 - from plans by Robert Lord Associates</p> <p>Scale 1:200 at A3</p> <p>Date - 7th May 2023</p> <p>C J Yardley, Larkhill Cottage, Priory Lane, Ingworth NR11 6PG 01263 479691</p>
---	--