
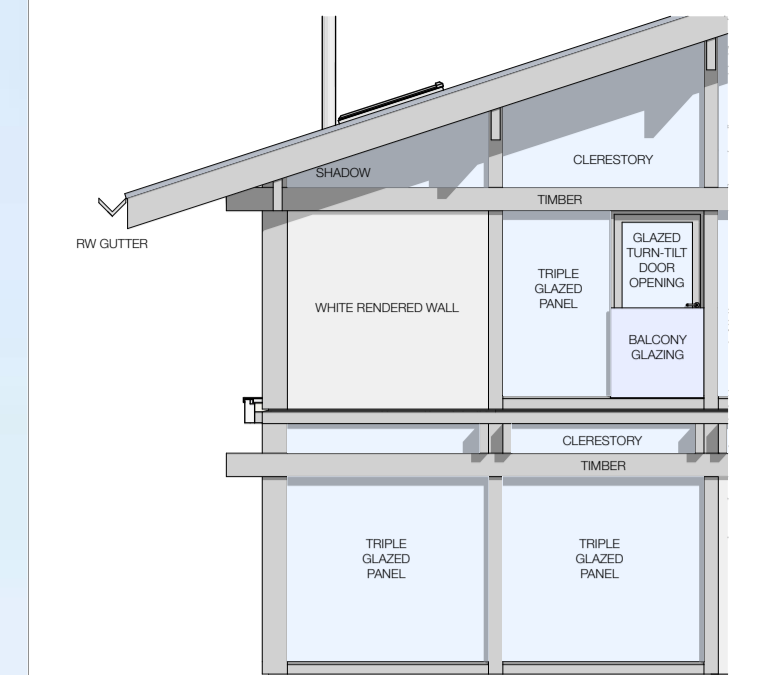


Front-West Elevation



Rear-East Elevation

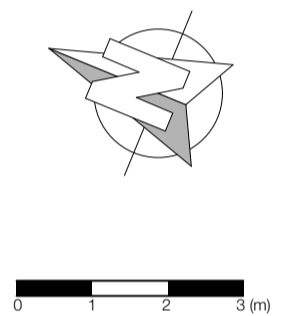
Elevation Key



Area Schedule:

GEA (Gross External Area):
 Ground Floor 185.44 m²
 First Floor 185.44 m²
 Total **370.88 m²**

GIA (Gross Internal Area):
 Ground Floor 167.83 m²
 First Floor 162.46 m²
 Total **330.29 m²**



Schedule of Materials:

Roof 'Main Structure': Interlocking Grey Roof Tiles
 Flat Roof Covered With Natural Pebbles

Timber Structure: Laminated Scandinavian Spruce
 stained **Dark Grey**

Wall type: White render walls with clerestory windows
 Argon gas filled triple glazing with clerestory windows.

Landscaping: All landscaping shown is indicative only

Status: **ISSUE**


A	02/08/2023	GR		PH	PA	Planning Application Amended
	10/05/2023	NP		GR	PH	Planning Application Prepared
Rev	Date Drawn	Drawn By	Checked By	Project Notes		

PETER HUF ARCHITECTURE 

The Control Tower | 12 De Havilland Drive | Brooklands
 Weybridge | Surrey | KT13 0YP

Title: **PLANNING APPLICATION
 REPLACEMENT DWELLING**

Architect: **Peter Huf** M.Arch., Dip.-Ing. (FH)
 Client: **Mat Shaylor**
 Site Address: **Carton House**
 Redwood Lane
 Medstead
 Alton
 GU34 5PE

Project:  **HUF HAUS**
 Model: **ART**
 Plan: Proposed Elevations
 Scale: 1:100@A1
 Drawing No.: b110a