



14, HIGH STREET

14, HIGH STREET


Listed on the National Heritage List for England. [Search over 400,000 listed places](#)



Overview



Official List Entry



0 Comments and Photos

Official list entry

Heritage Category:	Listed Building
Grade:	II
List Entry Number:	1161609
Date first listed:	22-Nov-1967
Date of most recent amendment:	11-Oct-1985
List Entry Name:	14, HIGH STREET
Statutory Address 1:	14, HIGH STREET

This List entry helps identify the building designated at this address for its special architectural or historic interest.

Unless the List entry states otherwise, it includes both the structure itself and any object or structure fixed to it (whether inside or outside) as well as any object or structure within the curtilage of the building.

For these purposes, to be included within the curtilage of the building, the object or structure must have formed part of the land since before 1st July 1948.

[Understanding list entries](#)

[Corrections and minor amendments](#)

Location

Statutory Address: 14, HIGH STREET

The building or site itself may lie within the boundary of more than one authority.

County:	Cambridgeshire
District:	South Cambridgeshire (District Authority)
Parish:	Barrington
National Grid Reference:	TL 39448 49710

Details

TL 3949 BARRINGTON HIGH STREET (North side) 17/342 No. 14 formerly listed as Catherine wheel) 22.11.67 GV II Cottage. Possibly late C17. Timber framed, roughcast rendered and long straw thatch, half hipped roof. C19 gault brick ridge stack. Lobby entry with narrow end bay to south west. One storey and attic. Two dormers. Three C20 leaded lights windows to ground floor.

Listing NGR: TL3944149712

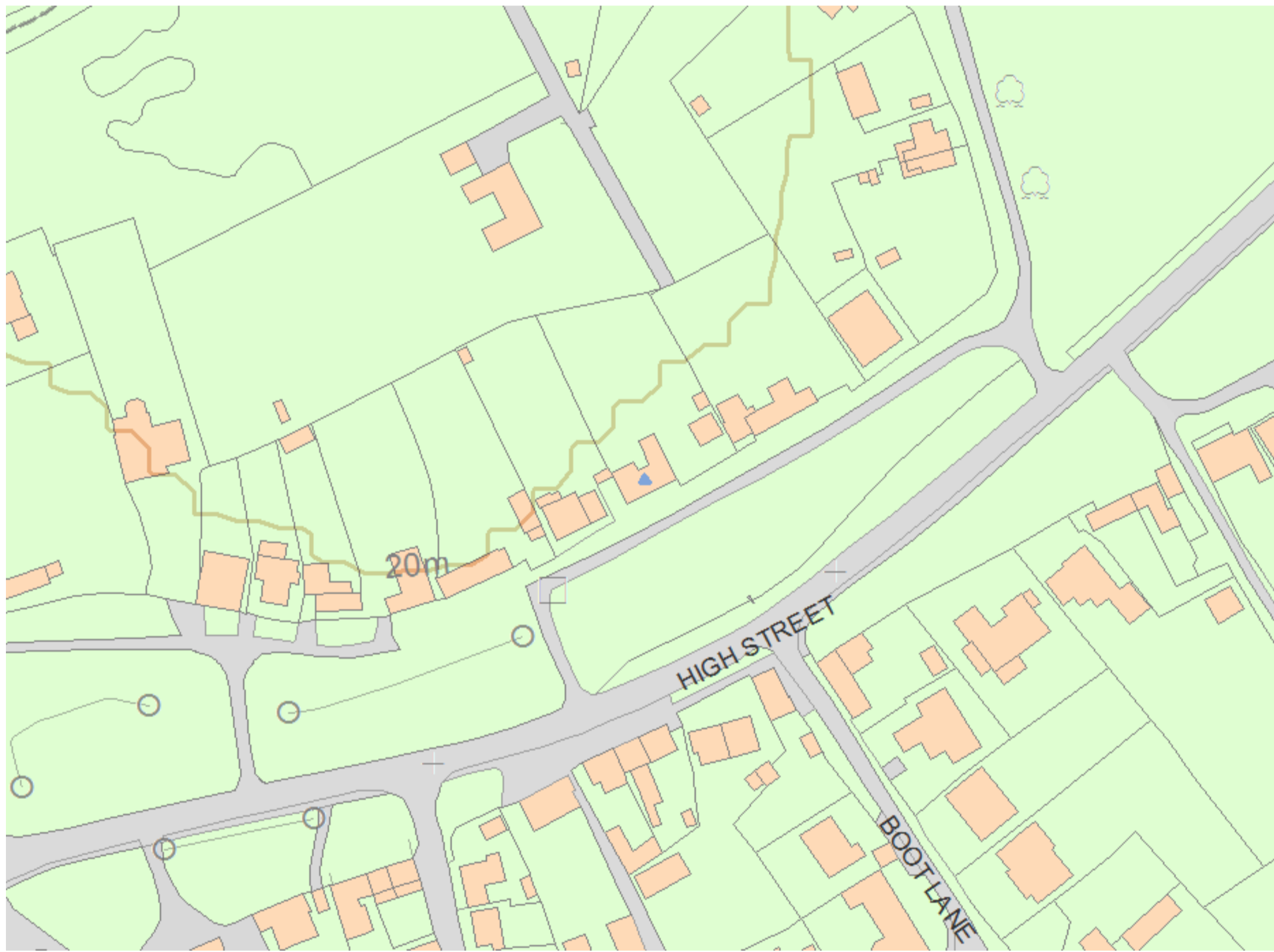
Legacy

The contents of this record have been generated from a legacy data system.

Legacy System number:	52061
Legacy System:	LBS

Legal

This building is listed under the Planning (Listed Buildings and Conservation Areas) Act 1990 as amended for its special architectural or historic interest.



Map

This map is for quick reference purposes only and may not be to scale. This copy shows the entry on 28-Jul-2023 at 13:37:19.

[Download a full scale map \(PDF\)](#)

© Crown Copyright and database right 2023. All rights reserved. Ordnance Survey Licence number 100024900. © British Crown and SeaZone Solutions Limited 2023. All rights reserved. Licence number 102006.006.

Use of this data is subject to [Terms and Conditions](#).

End of official list entry

[Print the official list entry](#)

[← Previous Overview](#)

[→ Next Comments and Photos](#)

[↑ Back to top](#)