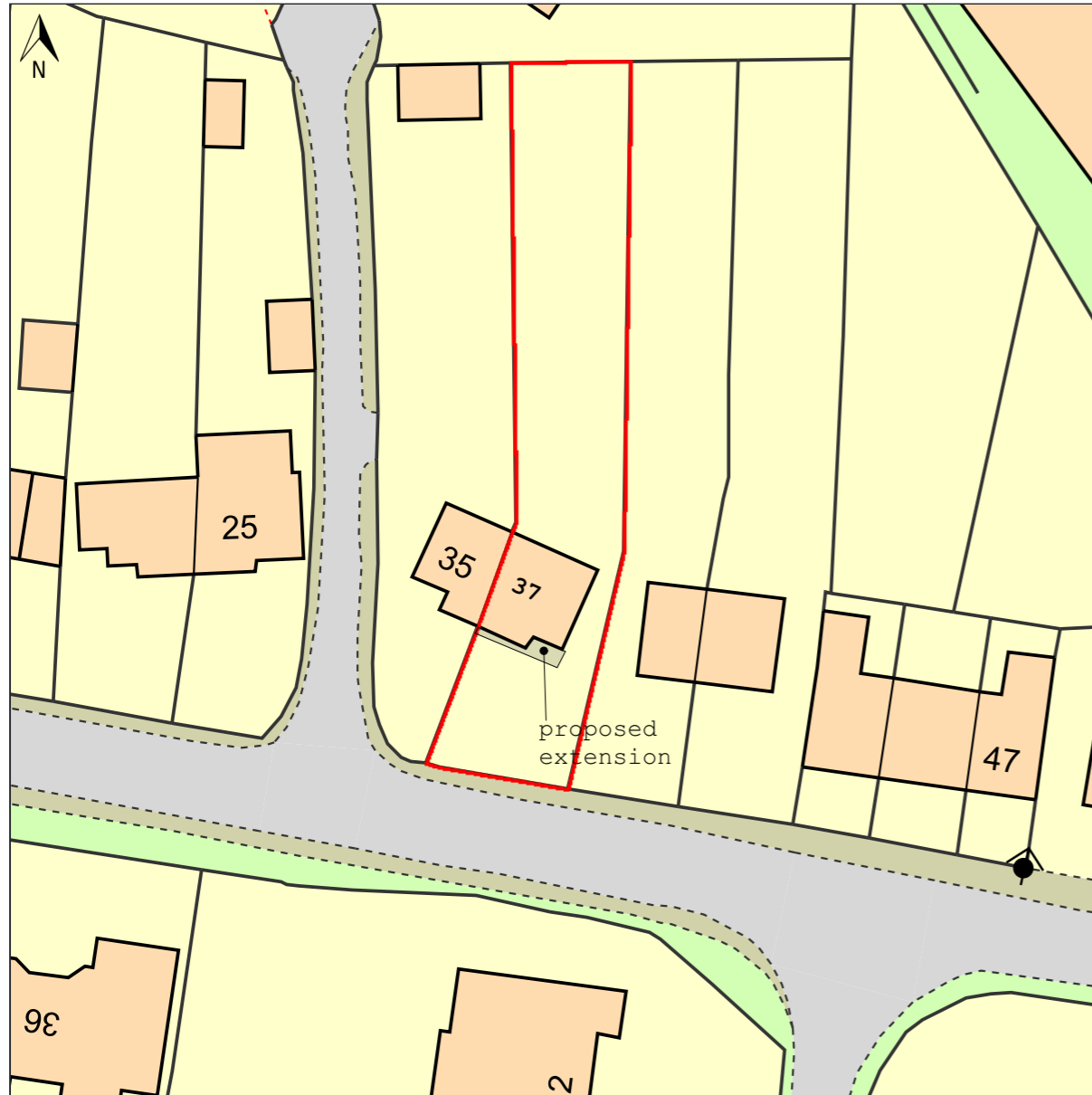




UPRN: 100070999821

HMLR Title No: WM163936



© Crown copyright and database rights, 2022. Ordnance Survey
0100031673 Created using Plans by emapsite.com



address: PAL.TEBCV357NJ
 date: 05/05/2023
 scale: As Indicated
 dwg no.: PAL.02

pal
architects
town planners

ptl
building engineers
party wall surveyors
arboriculturists

contact
 a: the dairy, packwood road, lapworth
 solihull, west midlands b94 6ej
 t: 01564 730 191
 e: info@progressionarchitects.com

'do not scale from this drawing'

architects to be notified of any discrepancies in figures, dimensions and between site conditions and drawings

this drawing and the works depicted within are the copyright of: **Progression Architects Ltd. & Progression Technical Services Ltd.** and may not be reproduced or amended except by written permission of: **Progression Architects Ltd. & Progression Technical Services Ltd.** and for use on this site only

before commencement of the works the contractor must check and verify all buildings and site dimensions and levels. all relevant sewer outfalls, invert levels and connection points.

this drawing must be read in conjunction with and checked against all structural, specialist and detail, layout and engineering drawings. discrepancies must be reported to the Architect

the contractor must satisfy himself with the adequacy of the site investigation information and should ensure that adequate foundations appropriate to the ground conditions are used for any part of the works

this drawing should not be relied upon to give information on ground conditions and foundations

the contractor is to carry out the work in compliance with the Building Regulations, relevant current British Standards and where appropriate NHBC, Zurich, AXA Equity or similar organisations are involved, to their standards of compliance

Site Plan 1:500