


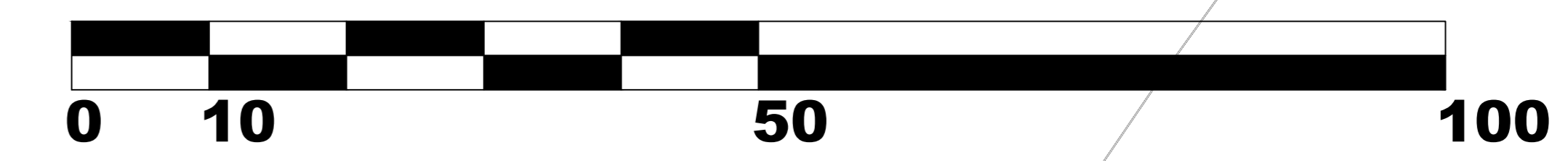

Notes:

Tree Protection Plan.  
 This plan is intended to show the recommended location of tree protection measures onsite.  
 This plan has been produced as per BS5837:2012 trees in relation to design, demolition and construction.  
 This plan is to be viewed in conjunction with the Arboricultural Method Statement.  
 This plan is intended to inform on requirements for tree protection solely from the perspective of retained trees on or adjacent the site, all other queries should be registered with an Architect or Engineer.  
 T.J.G. Arboricultural Services have obtained the base map from outside sources and can accept no responsibility for any inaccuracies which may be present.



KEY

Crown Spread	○
Root Protection AREA	○
Category A	○
Category B	○
Category C	○
Category U	○
Cat A Group	▨
Cat B Group	▨
Cat C Group	N/A
Cat U Group	N/A
Tree Number	T1
Shade Arc	N/A
Protective Fence	—
Ground Protection	■
Hard Surface	■



REV:	DESCRIPTION:	BY:	DATE:
STATUS:	<b>CONSTRUCTION ISSUE</b>		
T.J.G. ARBORICULTURAL SERVICES Harrison House, Langford Road Biggleswade, Bedfordshire SG18 9RB tjgarbservices@gmail.com www.tjgarbservices.co.uk			
CLIENT:	Ashmore Farm		
ARCHITECT:	Crown and Canopy		
SITE:	Ashmore Farm MK15 5NA		
TITLE:	Tree Protection Plan 2		
SCALE: AT A0:	1:400	DATE:	28/6/23
PROJECT NO:	-	DRAWN:	TG
DRAWING NO:	-	CHECKED:	TG
REVISION:	-	REVISION:	-