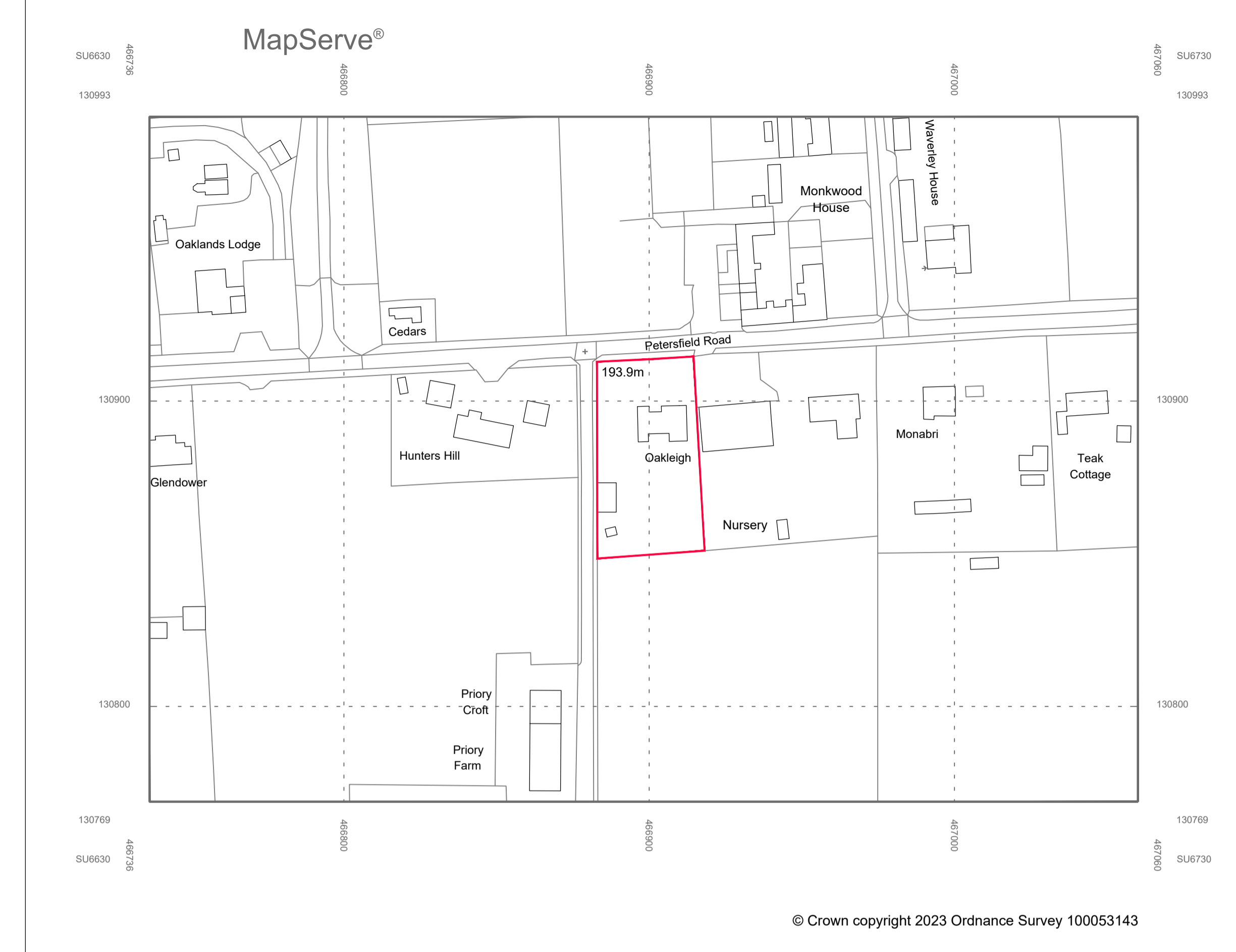
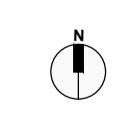
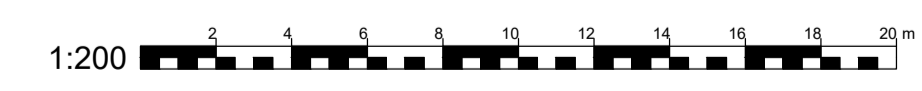
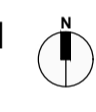




EXISTING SITE PLAN
SCALE 1:200



SITE LOCATION PLAN
SCALE 1:1250



© Crown copyright 2023 Ordnance Survey 100053143

OAKLEIGH
Mr CANNON
& Mrs KENWARD

ROPLEY
HAMPSHIRE
SO24 0HB

REVISION	DATE	DESCRIPTION

PROJECT NO:

DRAWN BY:

CHK'D BY: HBR


TITLE

Existing Site Plan
Site Location Plan

WR.PA.23.03.2001

Scale: 1:200/1:1250 @ A1

COPYRIGHT IN THIS DRAWING REMAINS WITH WATERMAN RADCLIFFE LTD AND NO EXPRESS OR IMPLIED LICENSE IS GRANTED BY WAY OF THIS DRAWING OR OTHERWISE TO REPRODUCE / USE THIS DRAWING OR THE DESIGN CONTAINED IN IT



waterman radcliffe ltd
architectural services

Oakings, Oakhanger, Bordon, Hampshire, GU35 9JH
E: HBRADCLIFFE@BTINTERNET.COM M: +44 (0) 7581 288 794