A1

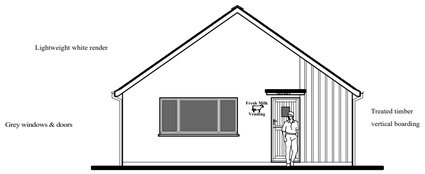

South elevation 1:100

0 1 2 3 4 5m

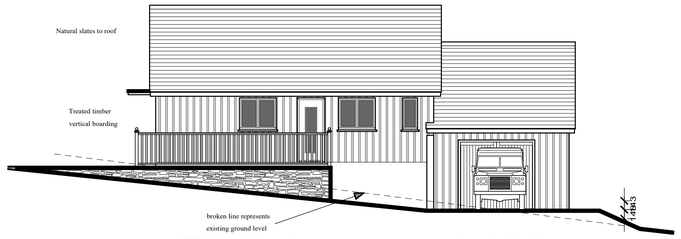

East elevation 1:100

0 1 2 3 4 5m

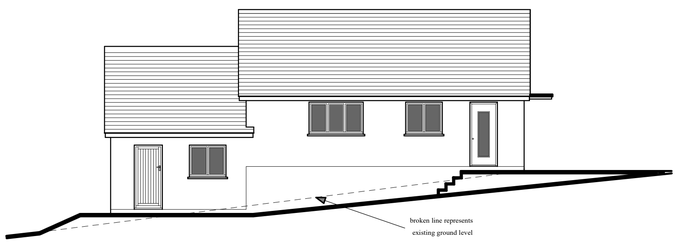

West elevation 1:100

0 1 2 3 4 5m

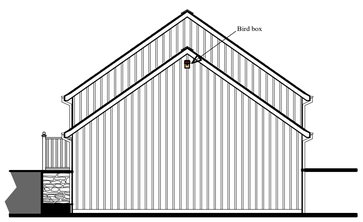

North elevation 1:100

0 1 2 3 4 5m

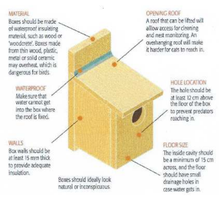

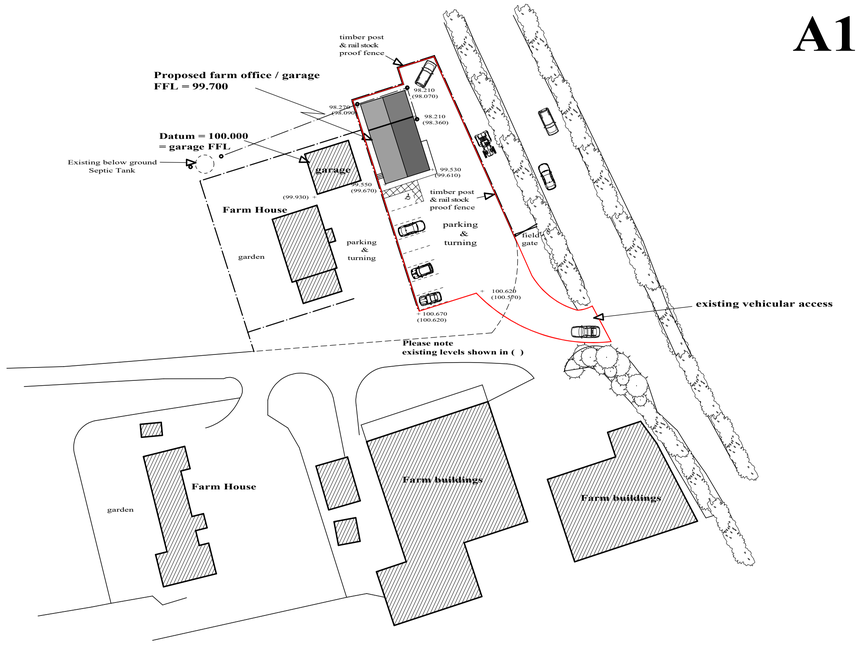

Site plan 1:500

N

0 10 20 30 40 50m

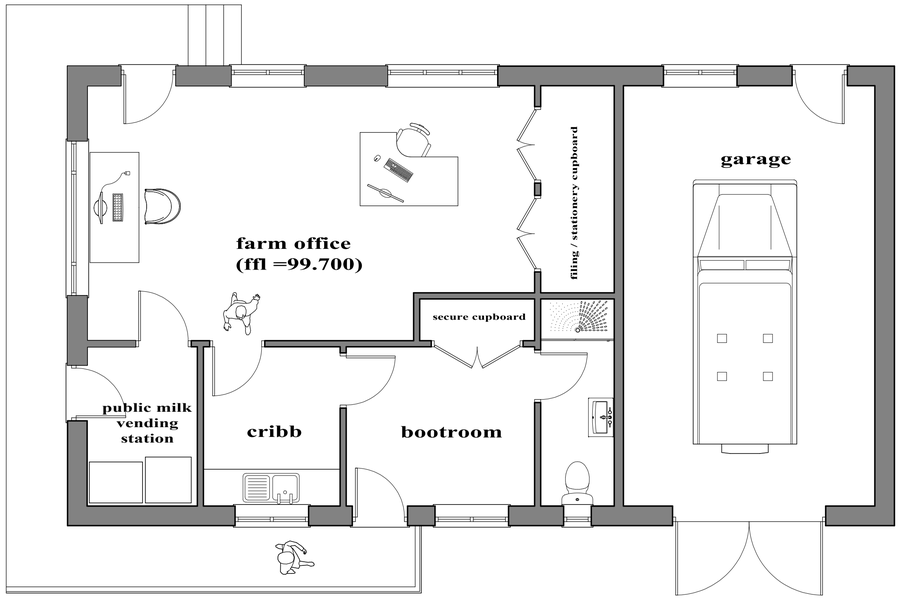

Floor plan 1:50

0 1 2 3 4 5m

Street wise

Map data

SITE LOCATION PLAN
AREA 2 HA
SCALE 1:1250 on A4
CENTRE COORDINATES: 222565, 109257

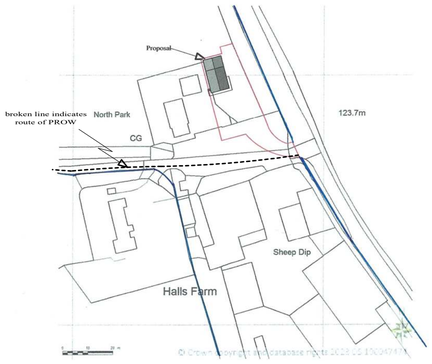

Supplied by Streetwise Maps Ltd
www.streetwise.net
Licence No: 100047474
20/06/2023 11:48

Location plan 1:1250

Revision A 31/07/2023 Existing and proposed spot levels add to site plan

LICENCED COMPUTER AIDED DESIGN

Bude Architectural Design

*DOMESTIC * HOUSING * COMMERCIAL * INDUSTRIAL*

30, Stapleton Road
BUDE
Cornwall
EX238TS
TEL. 01288 355777
FAX. 01288 355777

Client:	Project:
Mr & Mrs Drew	Erection of a farm office / garage North Park Halls Farm Stibb Bude EX23 8HN

Date:	Scale:	Drawn by:	Drawing No:
May 2023	as shown	steve hopgood	sph2023-24/007

USER NOTE:
ALL DIMENSIONS IN DIMENSIONING ARE TO BE REPORTED IMMEDIATELY TO THE DRAWING ORIGINATOR PRIOR TO ANY CONSTRUCTION OR FABRICATION TAKING PLACE ON OR OFF SITE, FOR CONFIRMATION OF SAME.
DETAILS CONTAINED IN THIS DRAWING ARE FOR THE PURPOSES OF GAINING TOWN PLANNING & BUILDING REGULATION APPROVALS ONLY. THESE ARE NOT FULL CONSTRUCTION DETAIL WORKING DRAWINGS. MATERIALS SPECIFIED WITHIN THESE DRAWINGS & SPECIFICATIONS ARE DESIGNER PREFERENCES. PERFORMANCE OF ANY MATERIAL CHANGES MUST BE SIMILAR OR BE OF HIGHER PERFORMANCE THAN ALREADY SPECIFIED WITHIN THESE DRAWINGS. IF IN DOUBT ASK. WE RESERVE THE RIGHT TO WITHDRAW USE OF THESE DETAILS. © COPYRIGHT RESERVED.