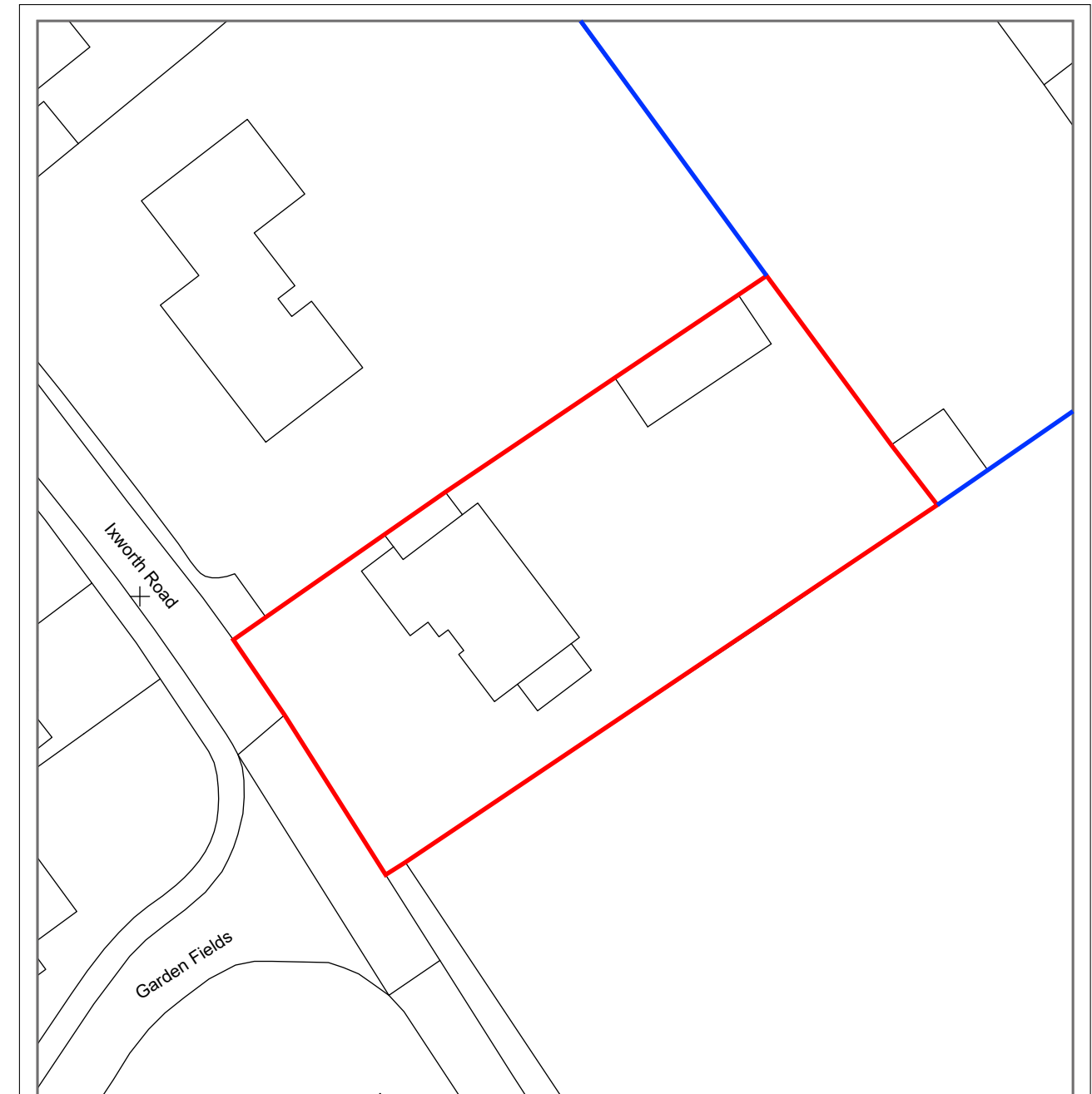

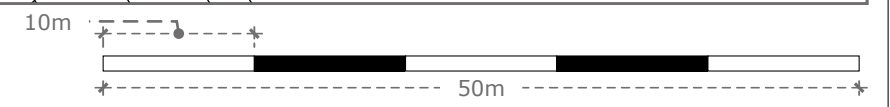


Existing Location Plan (1:1250)



Existing Block Plan (1:500)



This plan includes the following licenced data: OS MasterMap Black and White PDF Location Plan by the Ordnance Survey National Geographic Database and incorporating surveyed revision available at the date of production. Reproduction in whole or in part is prohibited without the permission of Ordnance Survey. the representation of a road, track or path is no evidence of a right or way. the representation of features, as lines is no evidence of a property boundary. © crown copyright and database rights, 2022. Ordnance Survey - 0100031673