NOTES

All dimensions must be checked on site and not scaled from this drawing.

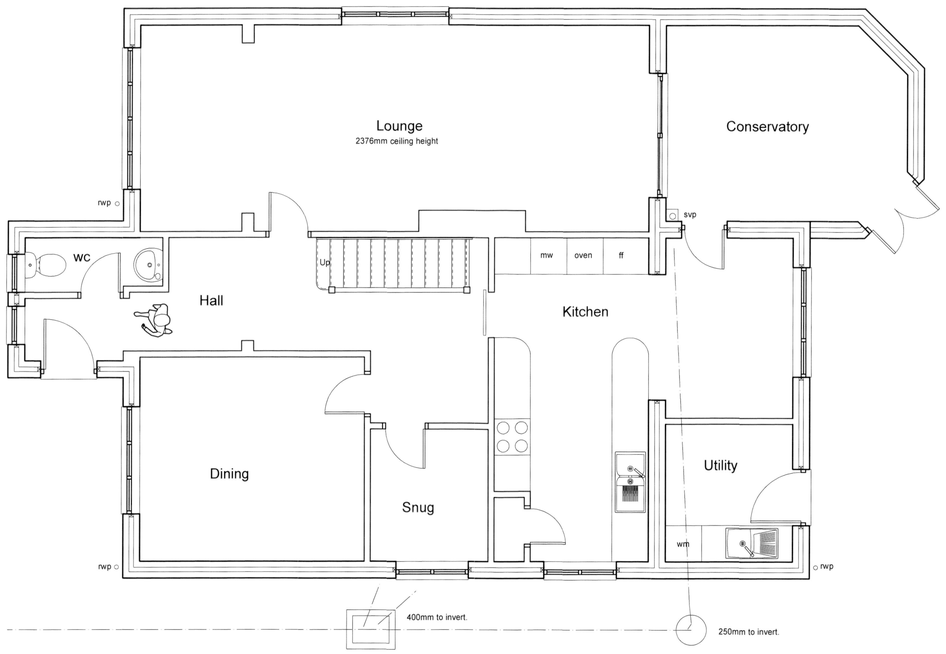


EXISTING GROUND FLOOR LAYOUT. Level site.

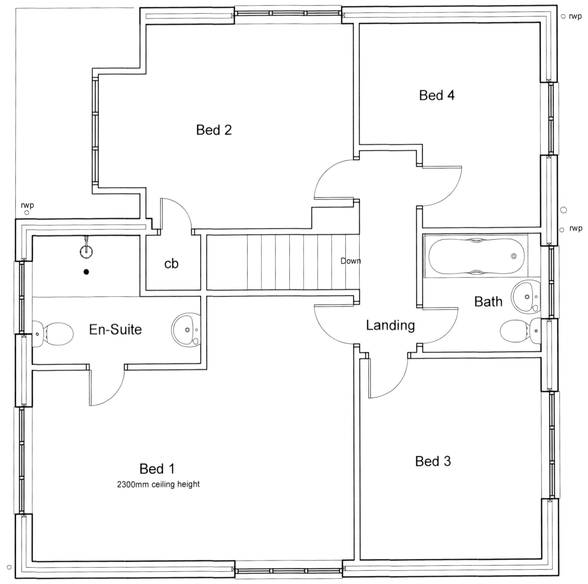


EXISTING FIRST FLOOR LAYOUT.

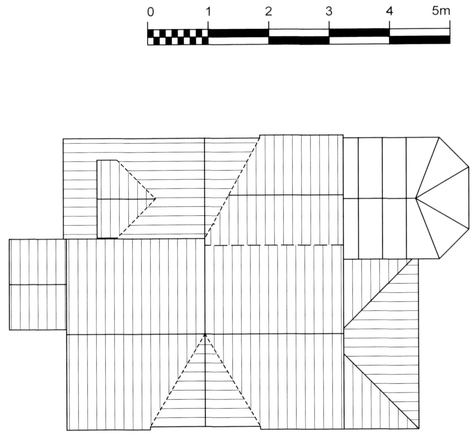


ROOF PLAN 1:100.

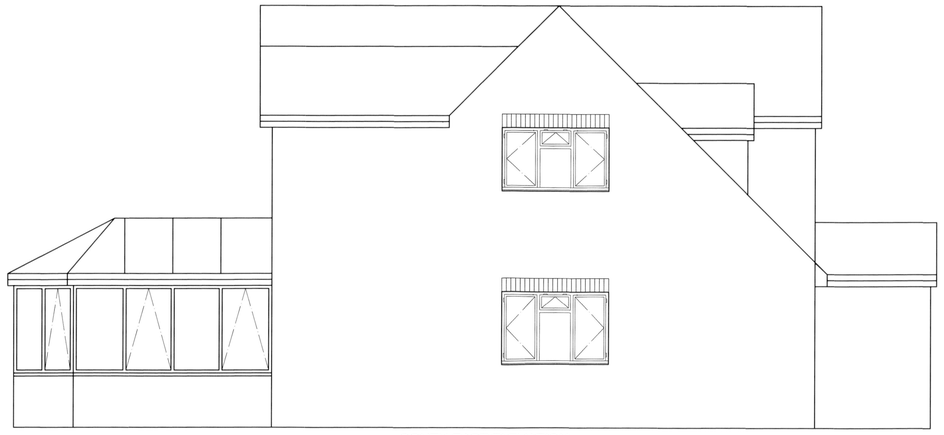

SOUTH EAST ELEVATION.

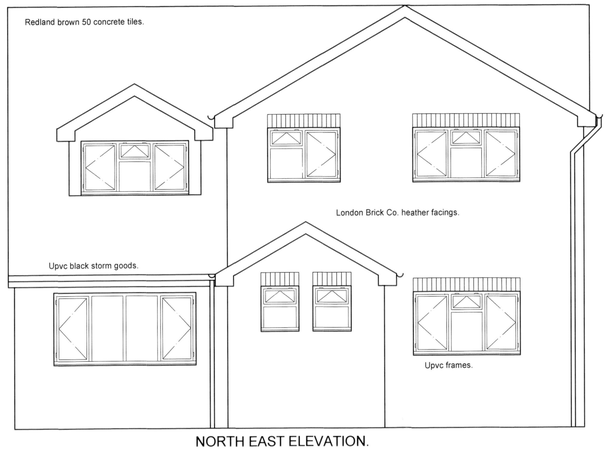


NORTH EAST ELEVATION.

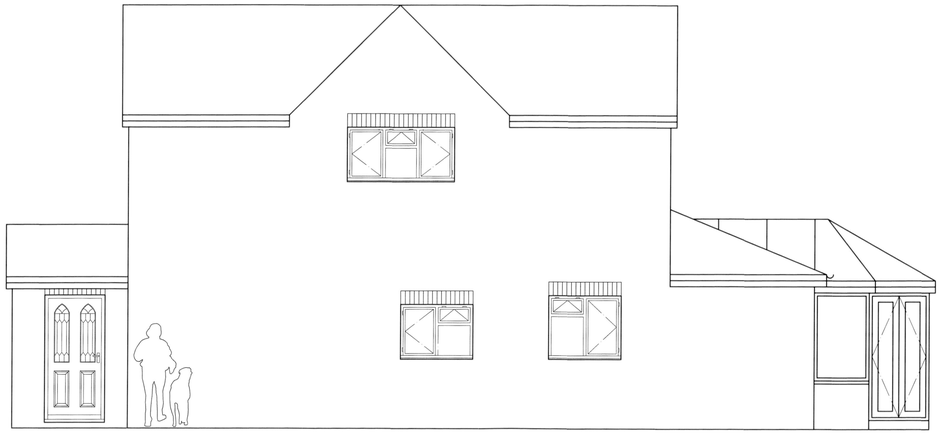

NORTH WEST ELEVATION.

SOUTH WEST ELEVATION.

| | | |
|---|---|---|
| | | |
| | | |
| | | |
| A | | |
| | Date | Revisions |


**JOHN WOODS**
TechRICS
Associate of the Chartered Institute of Building
Building Consultant

Plan Drawing - Bill of Quantities - Estimating
Building Supervision - Valuations for Groundwork
and Civil Engineering

HEATH COPSE, WOLVERTON ROAD, BAUGHURST
HANTS. RG26 5JH

TEL: 0118 981 2766 FAX: 0118 981 2766


Client

Mr & Mrs. G. Taylor.

Job Title

"Cranborne", Baughurst Road, Baughurst,
Tadley, Hampshire, RG26 5LL.

Drawing Title

Existing Survey.

Scale 1:50.

Date 15 08 23.

Drawn By John Woods.

Drg No. 08 23 8143.

Rev.