

# **APPENDIX THREE**

## **ORDNANCE SURVEY MAP RECORDS**

# Historical Mapping Legends

## Ordnance Survey County Series and Ordnance Survey Plan 1:2,500

**Quarry** **Gravel Pit** **Sand Pit**  
**Clay Pit** **Shingle** **Refuse Heap**  
**Sloping Masonry** **Flat Rock**  
**Marsh** **Reeds** **Osiers**  
**Rough Pasture** **Furze** **Wood**  
**Mixed Wood** **Brushwood** **Orchard**  
**Fir** **Ford** **Stepping Stones**  
**Ferry** **Waterfall** **Lock**  
**Trig. Station** **Altitude at Trig. Station**  
**B.M. 325.9** **Bench Mark** **Surface Level**  
**Arrow denotes flow of water** **Antiquities (site of)**  
**Cutting** **Embankment**  
**Railway crossing Road** **Level Crossing** **Road crossing Railway**  
**Railway crossing River or Canal** **Road over single stream** **Road over River or Canal**  
**County Boundary (Geographical)**  
**County & Civil Parish Boundary**  
**Administrative County & Civil Parish Boundary**  
**County Borough Boundary (England)**  
**County Burgh Boundary (Scotland)**  
**Boundary Post or Stone** **Police Call Box**  
**B.R. Bridle Road** **Pump**  
**E.P. Electricity Pylon** **S.P. Signal Post**  
**F.B. Foot Bridge** **Sluice**  
**F.P. Foot Path** **Spring**  
**G.P. Guide Post or Board** **T.C.B. Telephone Call Box**  
**M.S. Mile Stone** **Trough**  
**M.P. M.R. Mooring Post or Ring** **Well**

## Ordnance Survey Plan, Additional SIMs and Supply of Unpublished Survey Information 1:2,500 and 1:1,250

**Inactive Quarry, Chalk Pit or Clay Pit** **Active Quarry, Chalk Pit or Clay Pit**  
**Rock** **Boulders**  
**Cliff** **Slopes** **Top**  
**Roofed Building** **Glazed Roof Building**  
**Sloping Masonry** **Archway**  
**Non-Coniferous Tree (surveyed)** **Coniferous Tree (surveyed)**  
**Non-Coniferous Trees (not surveyed)** **Coniferous Trees (not surveyed)**  
**Orchard Tree** **Scrub** **Bracken**  
**Coppice, Osier** **Reeds** **Marsh, Saltings**  
**Rough Grassland** **Heath** **Culvert**  
**Direction of water flow** **Bench Mark** **Antiquity (site of)**  
**Cave Entrance** **Triangulation Station** **Electricity Pylon**  
**Electricity Transmission Line**  
**County Boundary (Geographical)**  
**County & Civil Parish Boundary**  
**Civil Parish Boundary**  
**Admin. County or County Bor. Boundary**  
**London Borough Boundary**  
**Symbol marking point where boundary mereing changes**  
**Beer House** **Pillar, Pole or Post**  
**Boundary Post or Stone** **Post Office**  
**Capstan, Crane** **Public Convenience**  
**Chimney** **Public House**  
**Drinking Fountain** **Pump**  
**Electricity Pillar or Post** **Signal Box or Bridge**  
**Fire Alarm Pillar** **Signal Post or Light**  
**Foot Bridge** **Spring**  
**Guide Post** **Tank or Track**  
**Hydrant or Hydraulic** **Telephone Call Box**  
**Level Crossing** **Telephone Call Post**  
**Manhole** **Trough**  
**Mile Post or Mooring Post** **Water Point, Water Tap**  
**Mile Stone** **Well**  
**Normal Tidal Limit** **Wind Pump**

## Large-Scale National Grid Data 1:2,500 and 1:1,250

**Cliff** **Slopes** **Top**  
**Rock** **Rock (scattered)**  
**Boulders** **Boulders (scattered)**  
**Positioned Boulder** **Scree**  
**Non-Coniferous Tree (surveyed)** **Coniferous Tree (surveyed)**  
**Non-Coniferous Trees (not surveyed)** **Coniferous Trees (not surveyed)**  
**Orchard Tree** **Scrub** **Bracken**  
**Coppice, Osier** **Reeds** **Marsh, Saltings**  
**Rough Grassland** **Heath** **Culvert**  
**Direction of water flow** **Triangulation Station** **Antiquity (site of)**  
**Electricity Transmission Line** **Electricity Pylon**  
**Bench Mark** **Buildings with Building Seed**  
**Roofed Building** **Glazed Roof Building**  
**Civil parish/community boundary**  
**District boundary**  
**County boundary**  
**Boundary post/stone**  
**Boundary mereing symbol (note: these always appear in opposed pairs or groups of three)**  
**Barracks** **Pillar, Pole or Post**  
**Battery** **Post Office**  
**Cemetery** **Public Convenience**  
**Chimney** **Pump**  
**Cistern** **Pumping Station**  
**Dismtd Rly** **Place of Worship**  
**Electricity Generating Station** **Sewage Ppg Sta** **Sewage Pumping Station**  
**Electricity Pole, Pillar** **Signal Box or Bridge**  
**Electricity Sub Station** **Signal Post or Light**  
**Filter Bed** **Spring**  
**Fountain / Drinking Ftn.** **Tank or Track**  
**Gas Valve Compound** **Trough**  
**Gas Governor** **Wind Pump**  
**Guide Post** **Water Point, Water Tap**  
**Manhole** **Works (building or area)**  
**Mile Post or Mile Stone** **Well**

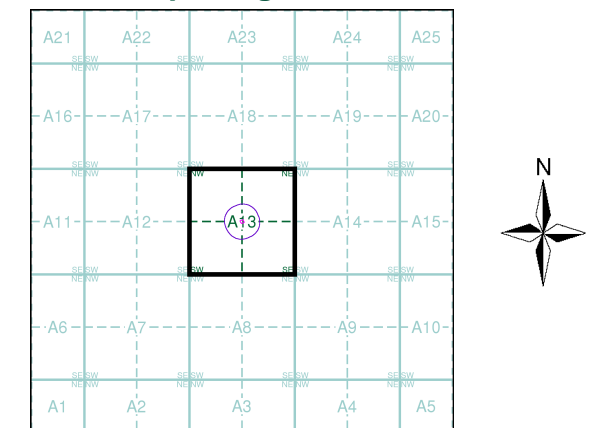
# Envirocheck

LANDMARK INFORMATION GROUP

## Historical Mapping & Photography included:

Mapping Type	Scale	Date	Pg
Hertfordshire	1:2,500	1878	2
Hertfordshire	1:2,500	1898	3
Hertfordshire	1:2,500	1923	4
Ordnance Survey Plan	1:2,500	1975 - 1976	5
Supply of Unpublished Survey Information	1:2,500	1976	6
Large-Scale National Grid Data	1:2,500	1993	7
Historical Aerial Photography	1:2,500	1999	8

## Historical Map - Segment A13



## Order Details

Order Number: 314351435\_1\_1  
 Customer Ref: 18369  
 National Grid Reference: 532720, 229940  
 Slice: A  
 Site Area (Ha): 0.04  
 Search Buffer (m): 100

## Site Details

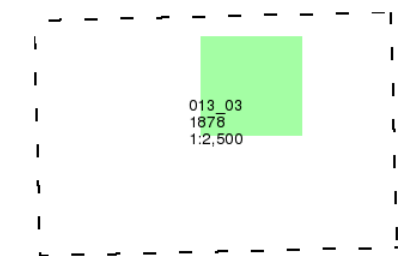
Coles Green Farm, Throcking Road, Cottered,  
 BUNTINGFORD, SG9 9RB

**Landmark**  
 INFORMATION GROUP

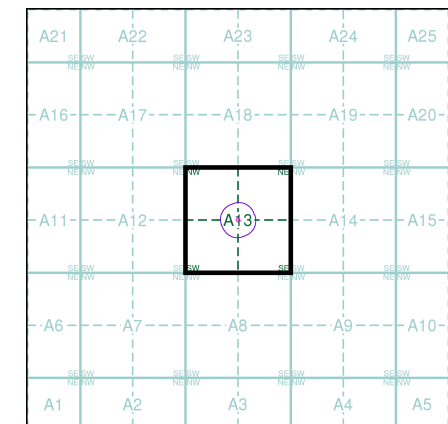
Tel: 0844 844 9952  
 Fax: 0844 844 9951  
 Web: www.envirocheck.co.uk

The historical maps shown were reproduced from maps predominantly held at the scale adopted for England, Wales and Scotland in the 1840's. In 1854 the 1:2,500 scale was adopted for mapping urban areas and by 1896 it covered the whole of what were considered to be the cultivated parts of Great Britain. The published date given below is often some years later than the surveyed date. Before 1938, all OS maps were based on the Cassini Projection, with independent surveys of a single county or group of counties, giving rise to significant inaccuracies in outlying areas.

### Map Name(s) and Date(s)



### Historical Map - Segment A13

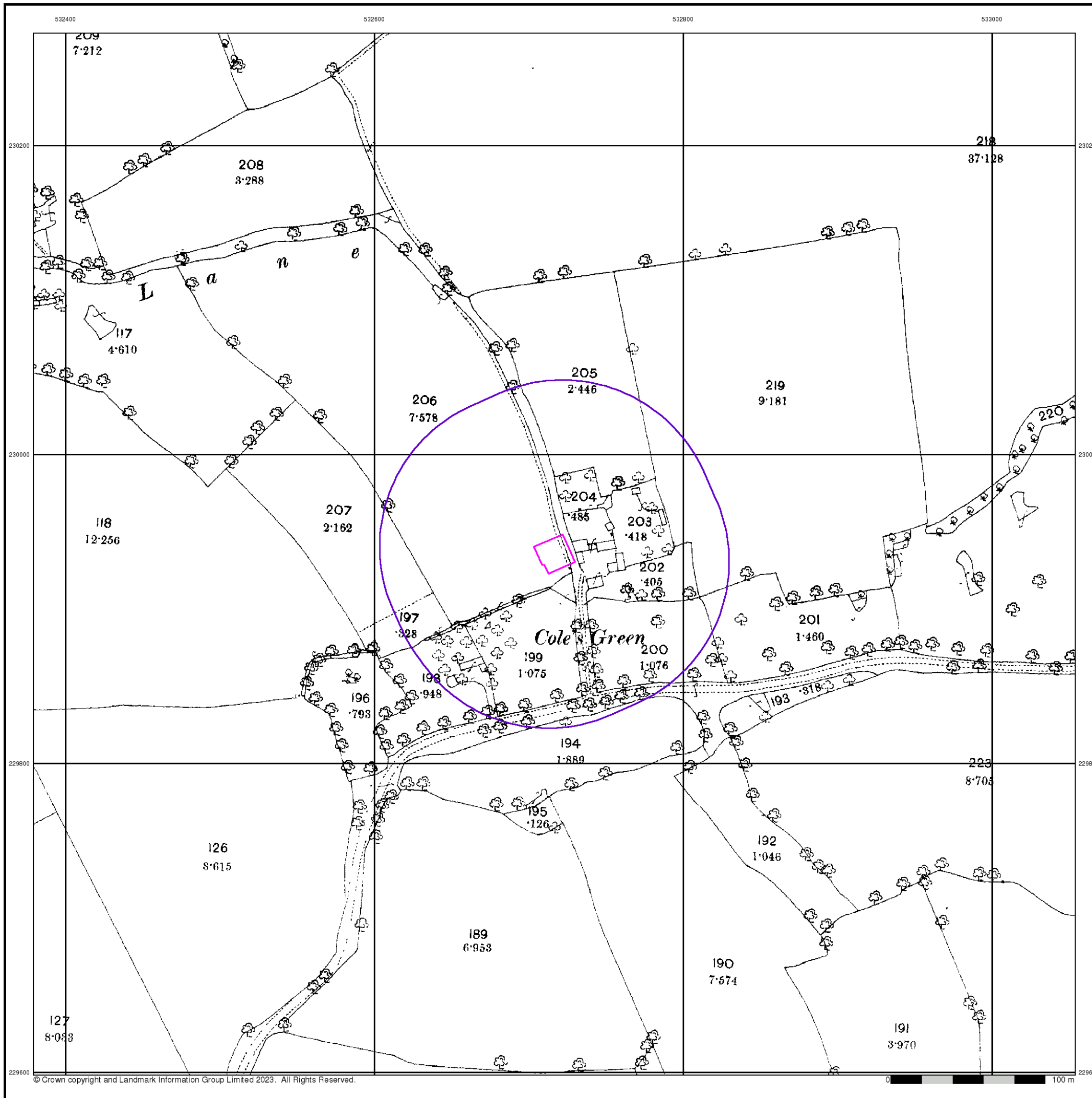


### Order Details

Order Number: 314351435\_1\_1  
 Customer Ref: 18369  
 National Grid Reference: 532720, 229940  
 Slice: A  
 Site Area (Ha): 0.04  
 Search Buffer (m): 100

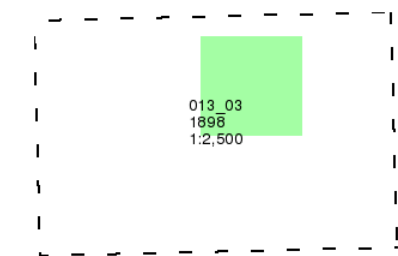
### Site Details

Coles Green Farm, Throcking Road, Cottered,  
 BUNTINGFORD, SG9 9RB

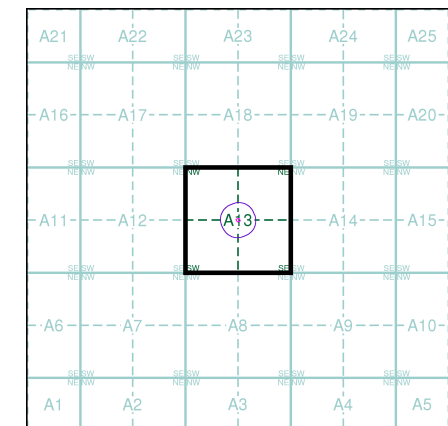


The historical maps shown were reproduced from maps predominantly held at the scale adopted for England, Wales and Scotland in the 1840's. In 1854 the 1:2,500 scale was adopted for mapping urban areas and by 1896 it covered the whole of what were considered to be the cultivated parts of Great Britain. The published date given below is often some years later than the surveyed date. Before 1938, all OS maps were based on the Cassini Projection, with independent surveys of a single county or group of counties, giving rise to significant inaccuracies in outlying areas.

### Map Name(s) and Date(s)



### Historical Map - Segment A13

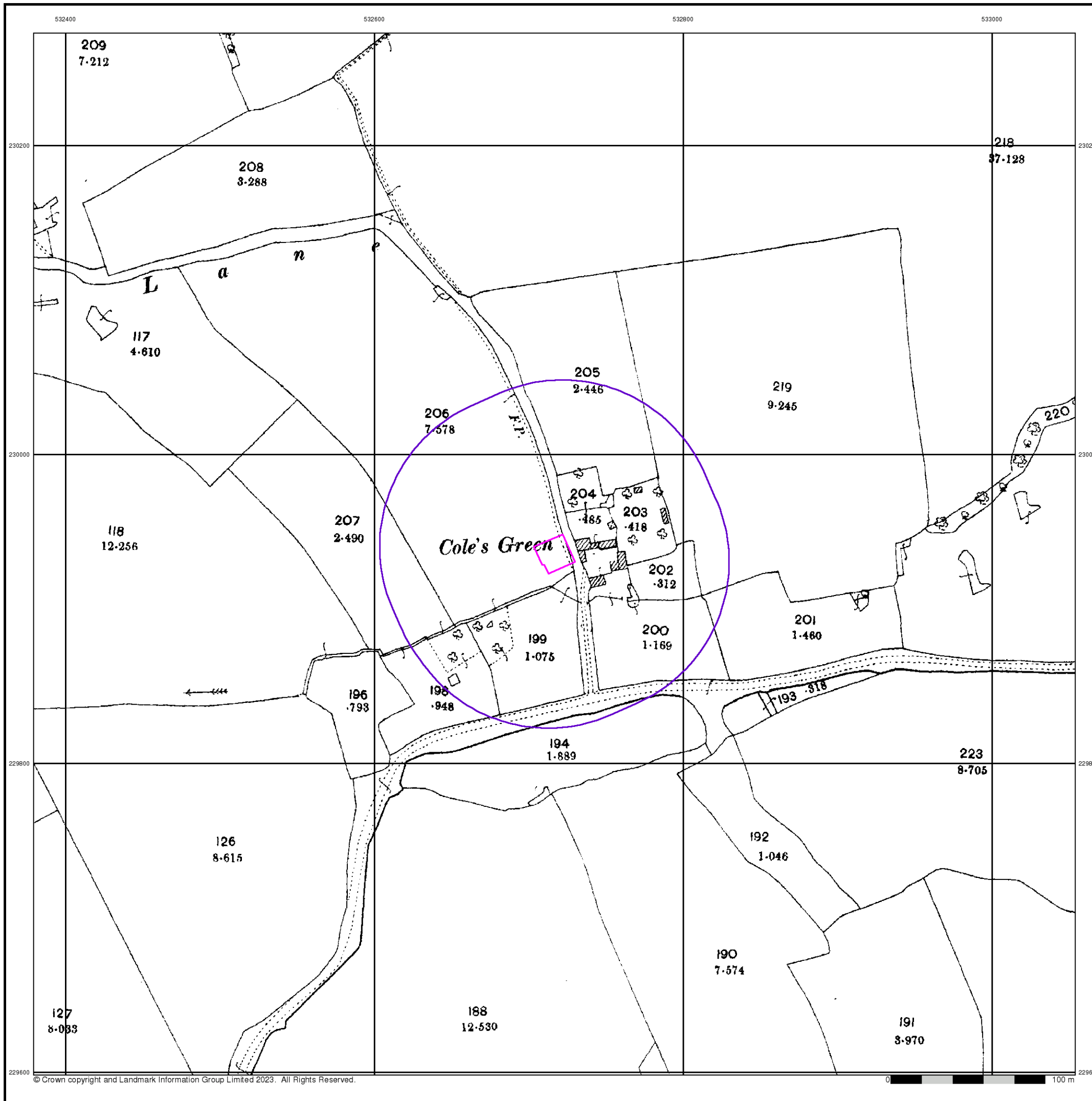


### Order Details

Order Number: 314351435\_1\_1  
 Customer Ref: 18369  
 National Grid Reference: 532720, 229940  
 Slice: A  
 Site Area (Ha): 0.04  
 Search Buffer (m): 100

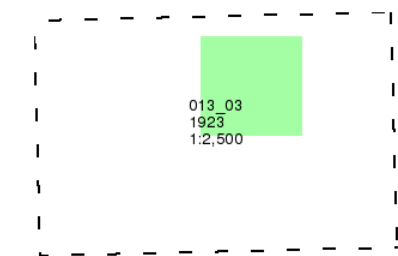
### Site Details

Coles Green Farm, Throcking Road, Cottered,  
 BUNTINGFORD, SG9 9RB

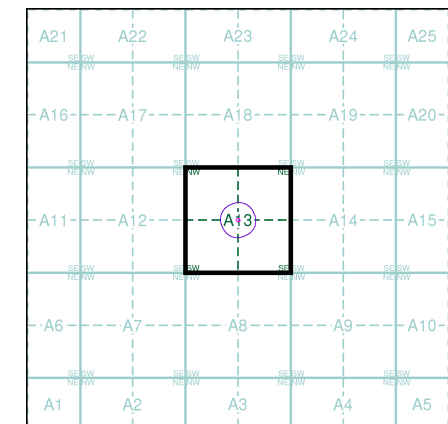


The historical maps shown were reproduced from maps predominantly held at the scale adopted for England, Wales and Scotland in the 1840's. In 1854 the 1:2,500 scale was adopted for mapping urban areas and by 1896 it covered the whole of what were considered to be the cultivated parts of Great Britain. The published date given below is often some years later than the surveyed date. Before 1938, all OS maps were based on the Cassini Projection, with independent surveys of a single county or group of counties, giving rise to significant inaccuracies in outlying areas.

### Map Name(s) and Date(s)



### Historical Map - Segment A13

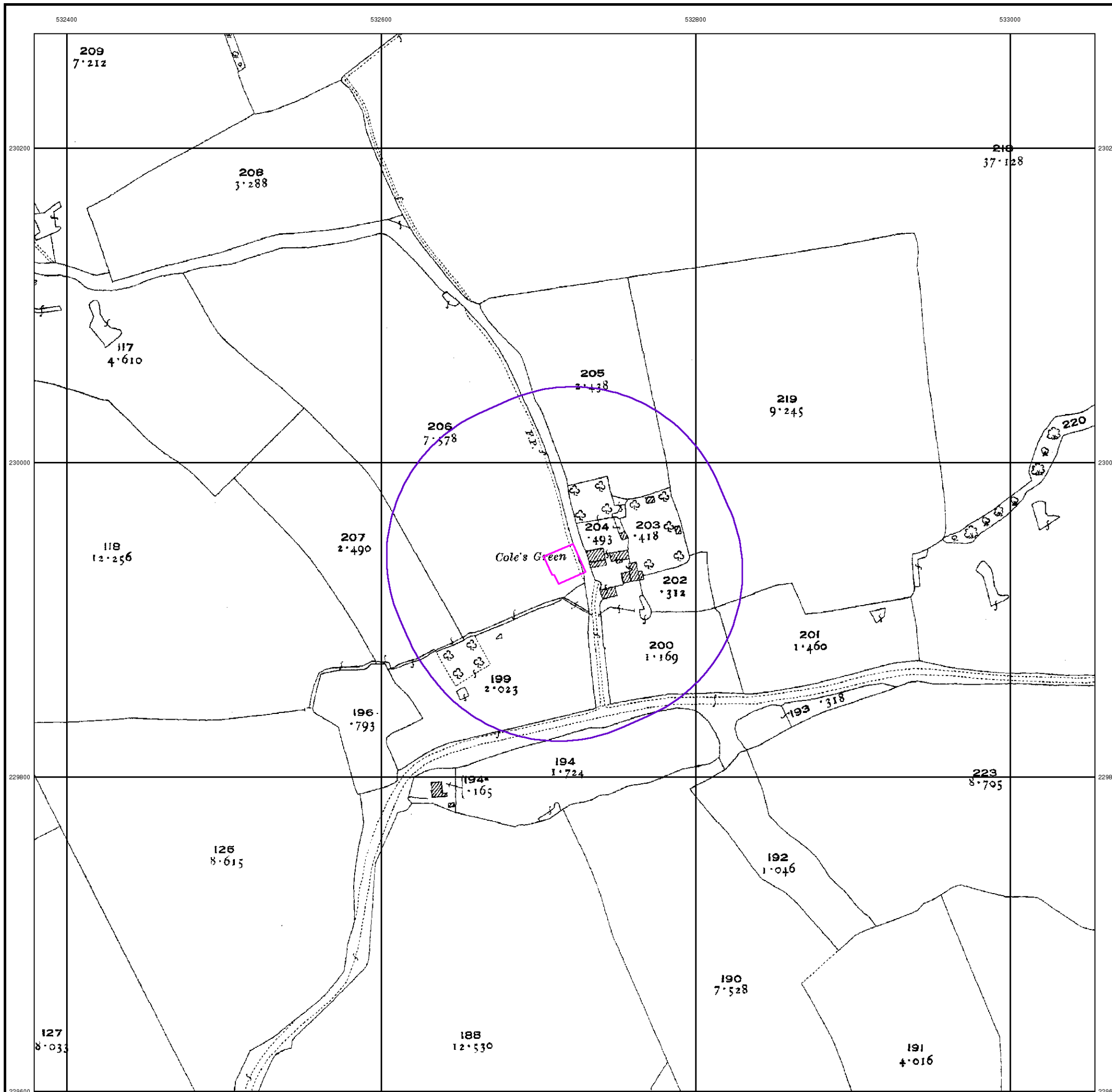


### Order Details

Order Number: 314351435\_1\_1  
Customer Ref: 18369  
National Grid Reference: 532720, 229940  
Slice: A  
Site Area (Ha): 0.04  
Search Buffer (m): 100

### Site Details

Coles Green Farm, Throcking Road, Cottered,  
BUNTINGFORD, SG9 9RB



## Ordnance Survey Plan

Published 1975 - 1976

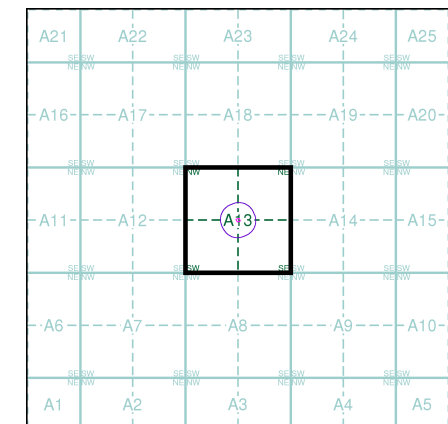
Source map scale - 1:2,500

The historical maps shown were reproduced from maps predominantly held at the scale adopted for England, Wales and Scotland in the 1840's. In 1854 the 1:2,500 scale was adopted for mapping urban areas and by 1896 it covered the whole of what were considered to be the cultivated parts of Great Britain. The published date given below is often some years later than the surveyed date. Before 1938, all OS maps were based on the Cassini Projection, with independent surveys of a single county or group of counties, giving rise to significant inaccuracies in outlying areas.

### Map Name(s) and Date(s)

TL3230 1976 12,500	TL3330 1976 12,500
TL3229 1975 12,500	TL3329 1975 12,500

### Historical Map - Segment A13

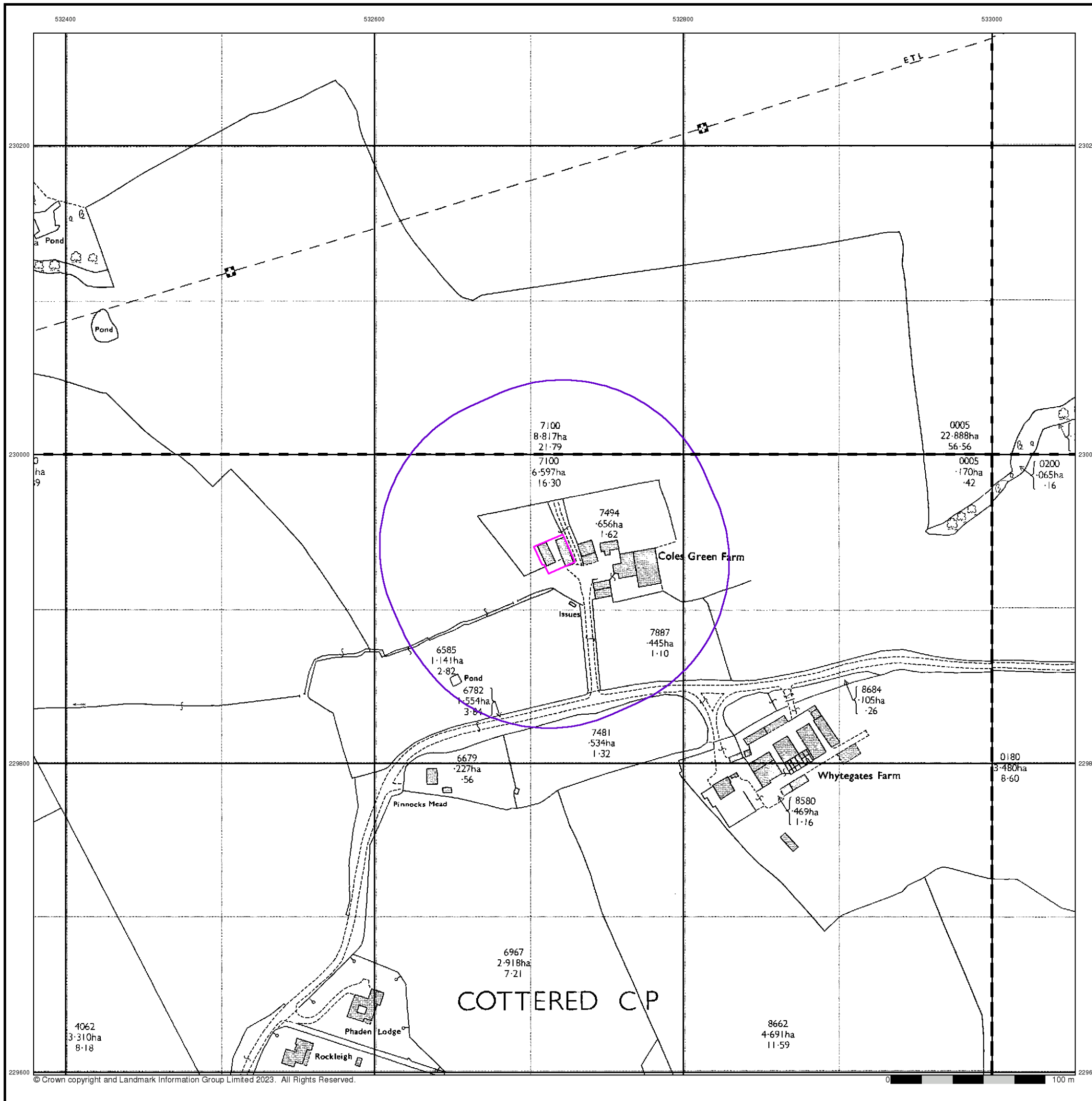


### Order Details

Order Number: 314351435\_1\_1  
 Customer Ref: 18369  
 National Grid Reference: 532720, 229940  
 Slice: A  
 Site Area (Ha): 0.04  
 Search Buffer (m): 100

### Site Details

Coles Green Farm, Throcking Road, Cottered,  
 BUNTINGFORD, SG9 9RB



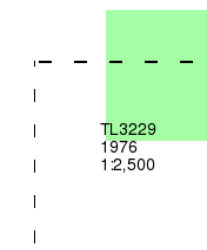
## Supply of Unpublished Survey Information

Published 1976

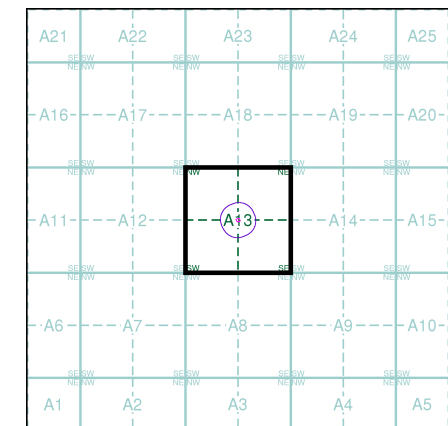
Source map scale - 1:2,500

SUSI maps (Supply of Unpublished Survey Information) were produced between 1972 and 1977, mainly for internal use at Ordnance Survey. These were more of a 'work-in-progress' plan as they showed updates of individual areas on a map. These maps were unpublished, and they do not represent a single moment in time. They were produced at both 1:2,500 and 1:1,250 scales.

### Map Name(s) and Date(s)



### Historical Map - Segment A13

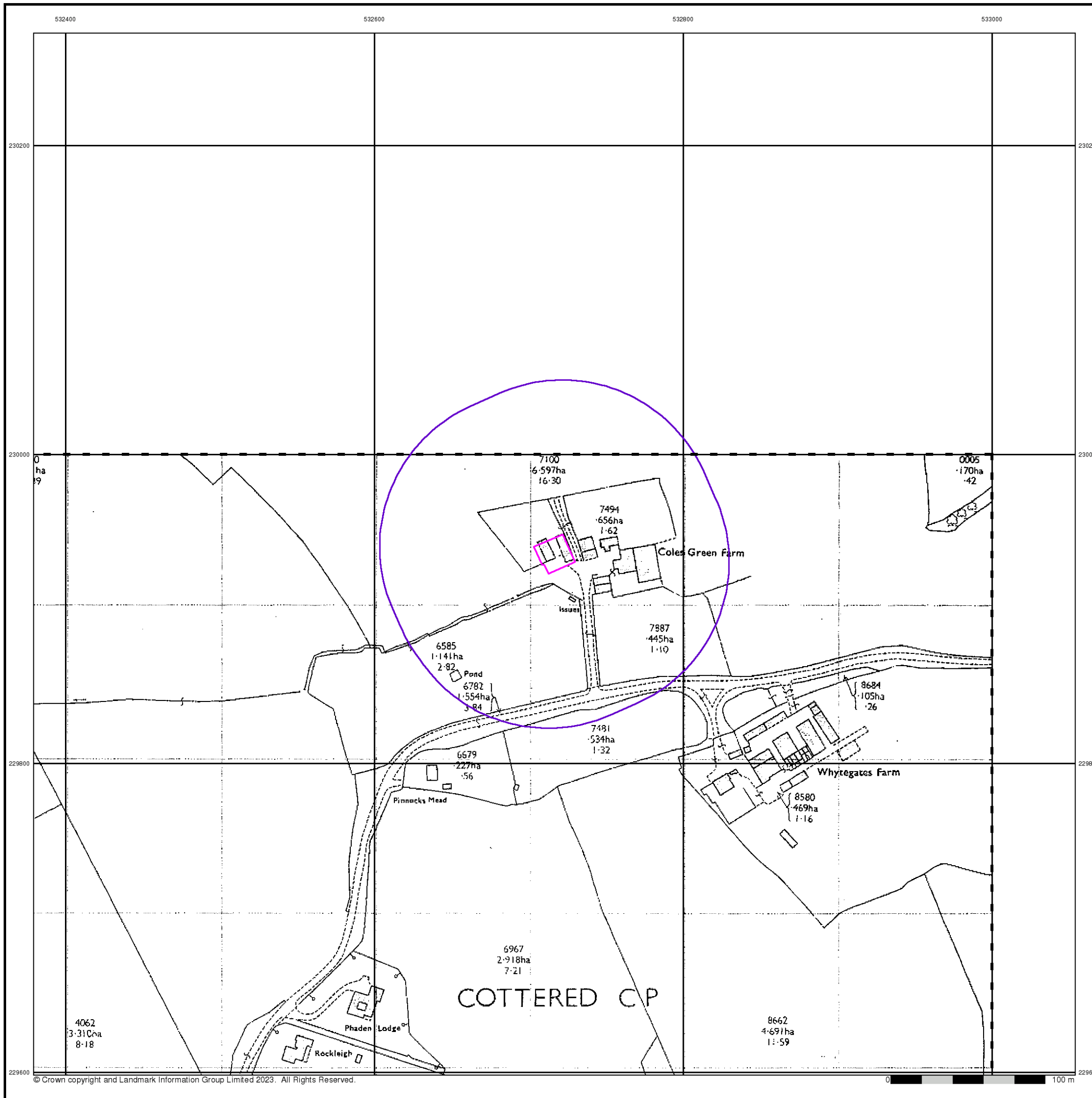


### Order Details

Order Number: 314351435\_1\_1  
 Customer Ref: 18369  
 National Grid Reference: 532720, 229940  
 Slice: A  
 Site Area (Ha): 0.04  
 Search Buffer (m): 100

### Site Details

Coles Green Farm, Throcking Road, Cottered, BUNTINGFORD, SG9 9RB



## Large-Scale National Grid Data

Published 1993

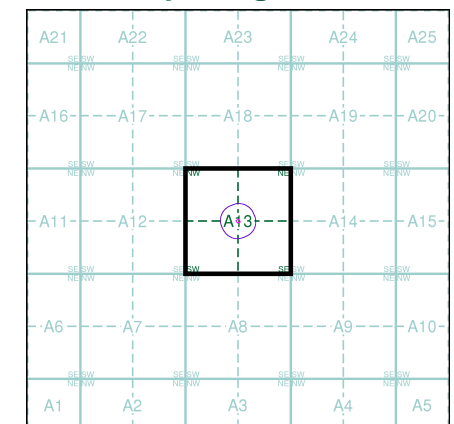
Source map scale - 1:2,500

'Large Scale National Grid Data' superseded SIM cards (Ordnance Survey's 'Survey of Information on Microfilm') in 1992, and continued to be produced until 1999. These maps were the fore-runners of digital mapping and so provide detailed information on houses and roads, but tend to show less topographic features such as vegetation. These maps were produced at both 1:2,500 and 1:1,250 scales.

### Map Name(s) and Date(s)

TL3230 1993 12,500	TL3330 1993 12,500
TL3229 1993 12,500	TL3329 1993 12,500

### Historical Map - Segment A13

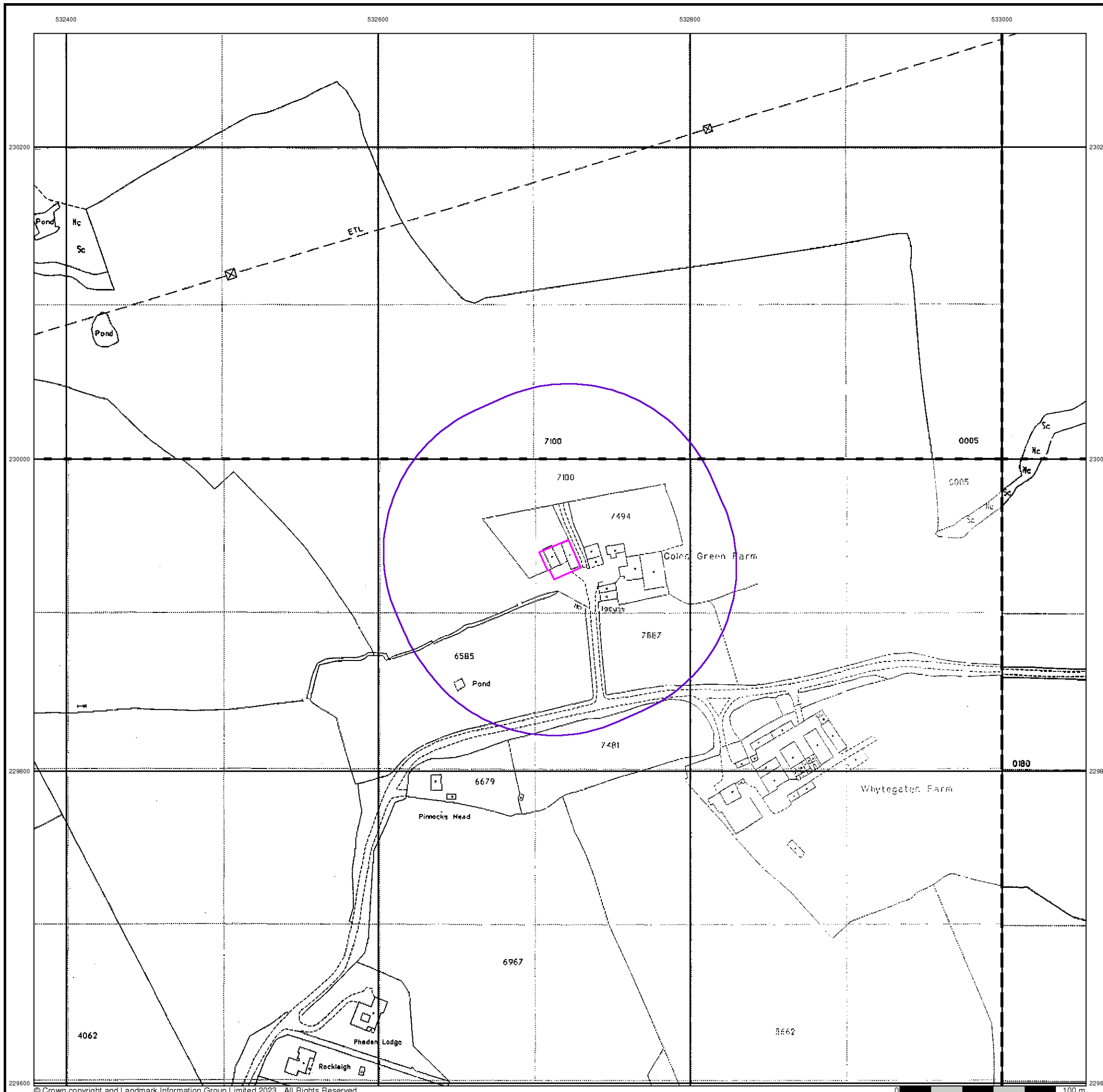


### Order Details

Order Number: 314351435\_1\_1  
 Customer Ref: 18369  
 National Grid Reference: 532720, 229940  
 Slice: A  
 Site Area (Ha): 0.04  
 Search Buffer (m): 100

### Site Details

Coles Green Farm, Throcking Road, Cottered,  
 BUNTINGFORD, SG9 9RB





532400

532600

532800

533000

230200

230200

230000

230000

229800

229800

229600

229600



© Copyright Getmapping plc

0 100 m

# Envirocheck®

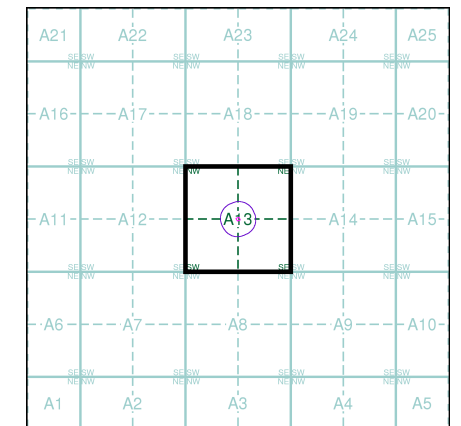
● LANDMARK INFORMATION GROUP®

## Historical Aerial Photography

**Published 1999**

This aerial photography was produced by Getmapping, these vertical aerial photographs provide a seamless, full colour survey of the whole of Great Britain

### Historical Aerial Photography - Segment A13



### Order Details

Order Number: 314351435\_1\_1  
 Customer Ref: 18369  
 National Grid Reference: 532720, 229940  
 Slice: A  
 Site Area (Ha): 0.04  
 Search Buffer (m): 100

### Site Details

Coles Green Farm, Throcking Road, Cottered,  
 BUNTINGFORD, SG9 9RB

**Landmark®**  
 ●●● INFORMATION GROUP

Tel: 0844 844 9952  
 Fax: 0844 844 9951  
 Web: www.envirocheck.co.uk

# Historical Mapping Legends

## Ordnance Survey County Series 1:10,560

	Gravel Pit		Sand Pit		Other Pits
	Quarry		Shingle		Orchard
	Osiers		Reeds		Marsh
	Mixed Wood		Deciduous		Brushwood
	Fir		Furze		Rough Pasture
	Arrow denotes flow of water		Trigonometrical Station		
	Site of Antiquities		Bench Mark		
	Pump, Guide Post, Signal Post		Well, Spring, Boundary Post		
	<b>-285</b> Surface Level				
	Sketched Contour		Instrumental Contour		
	Main Roads		Minor Roads		
	Sunken Road		Raised Road		
	Road over Railway		Railway over River		
	Railway over Road		Level Crossing		
	Road over River or Canal		Road over Stream		
	Road over Stream				
	County Boundary (Geographical)				
	County & Civil Parish Boundary				
	Administrative County & Civil Parish Boundary				
	County Borough Boundary (England)				
	County Burgh Boundary (Scotland)				
	Rural District Boundary				
	Civil Parish Boundary				

## Ordnance Survey Plan 1:10,000

	Chalk Pit, Clay Pit or Quarry		Gravel Pit
	Sand Pit		Disused Pit or Quarry
	Refuse or Slag Heap		Lake, Loch or Pond
	Dunes		Boulders
	Coniferous Trees		Non-Coniferous Trees
	Orchard		Scrub
	Coppice		Heath
	Rough Grassland		Marsh
	Reeds		Saltings
	Building		Glasshouse
	Sloping Masonry		Pylon
	Electricity Transmission Line		Pole
	Cutting		Embankment
	Standard Gauge Multiple Track		Standard Gauge Single Track
	Siding, Tramway or Mineral Line		Narrow Gauge
	Geographical County		
	Administrative County, County Borough or County of City		
	Municipal Borough, Urban or Rural District, Burgh or District Council		
	Borough, Burgh or County Constituency Shown only when not coincident with other boundaries		
	Civil Parish Shown alternately when coincidence of boundaries occurs		
	BP, BS Boundary Post or Stone		Pol Sta Police Station
	Ch Church		PO Post Office
	CH Club House		PC Public Convenience
	F E Sta Fire Engine Station		PH Public House
	FB Foot Bridge		SB Signal Box
	Fn Fountain		Spr Spring
	GP Guide Post		TCB Telephone Call Box
	MP Mile Post		TCP Telephone Call Post
	MS Mile Stone		W Well

## 1:10,000 Raster Mapping

	Gravel Pit		Refuse tip or slag heap
	Rock		Rock (scattered)
	Boulders		Boulders (scattered)
	Shingle		Mud
	Sand		Sand Pit
	Slopes		Top of cliff
	General detail		Underground detail
	Overhead detail		Narrow gauge railway
	Multi-track railway		Single track railway
	County boundary (England only)		Civil, parish or community boundary
	District, Unitary, Metropolitan, London Borough boundary		Constituency boundary
	Area of wooded vegetation		Non-coniferous trees
	Non-coniferous trees (scattered)		Coniferous trees
	Coniferous trees (scattered)		Positioned tree
	Orchard		Coppice or Osiers
	Rough Grassland		Heath
	Scrub		Marsh, Salt Marsh or Reeds
	Water feature		Flow arrows
	MHW(S) Mean high water (springs)		MLW(S) Mean low water (springs)
	Telephone line (where shown)		Electricity transmission line (with poles)
	Bench mark (where shown)		Triangulation station
	Point feature (e.g. Guide Post or Mile Stone)		Pylon, flare stack or lighting tower
	Site of (antiquity)		Glasshouse
	General Building		Important Building

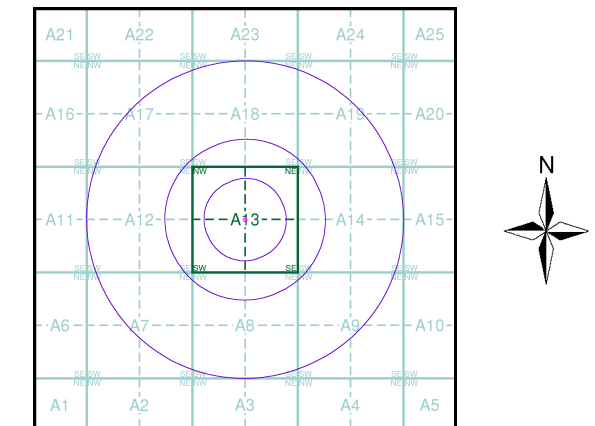
# Envirocheck®

LANDMARK INFORMATION GROUP®

## Historical Mapping & Photography included:

Mapping Type	Scale	Date	Pg
Hertfordshire	1:10,560	1883 - 1884	2
Hertfordshire	1:10,560	1899	3
Hertfordshire	1:10,560	1925	4
Hertfordshire	1:10,560	1948 - 1950	5
Ordnance Survey Plan	1:10,000	1960	6
Ordnance Survey Plan	1:10,000	1978	7
Ordnance Survey Plan	1:10,000	1982	8
10K Raster Mapping	1:10,000	1999	9
10K Raster Mapping	1:10,000	2006	10
VectorMap Local	1:10,000	2023	11

## Historical Map - Slice A



## Order Details

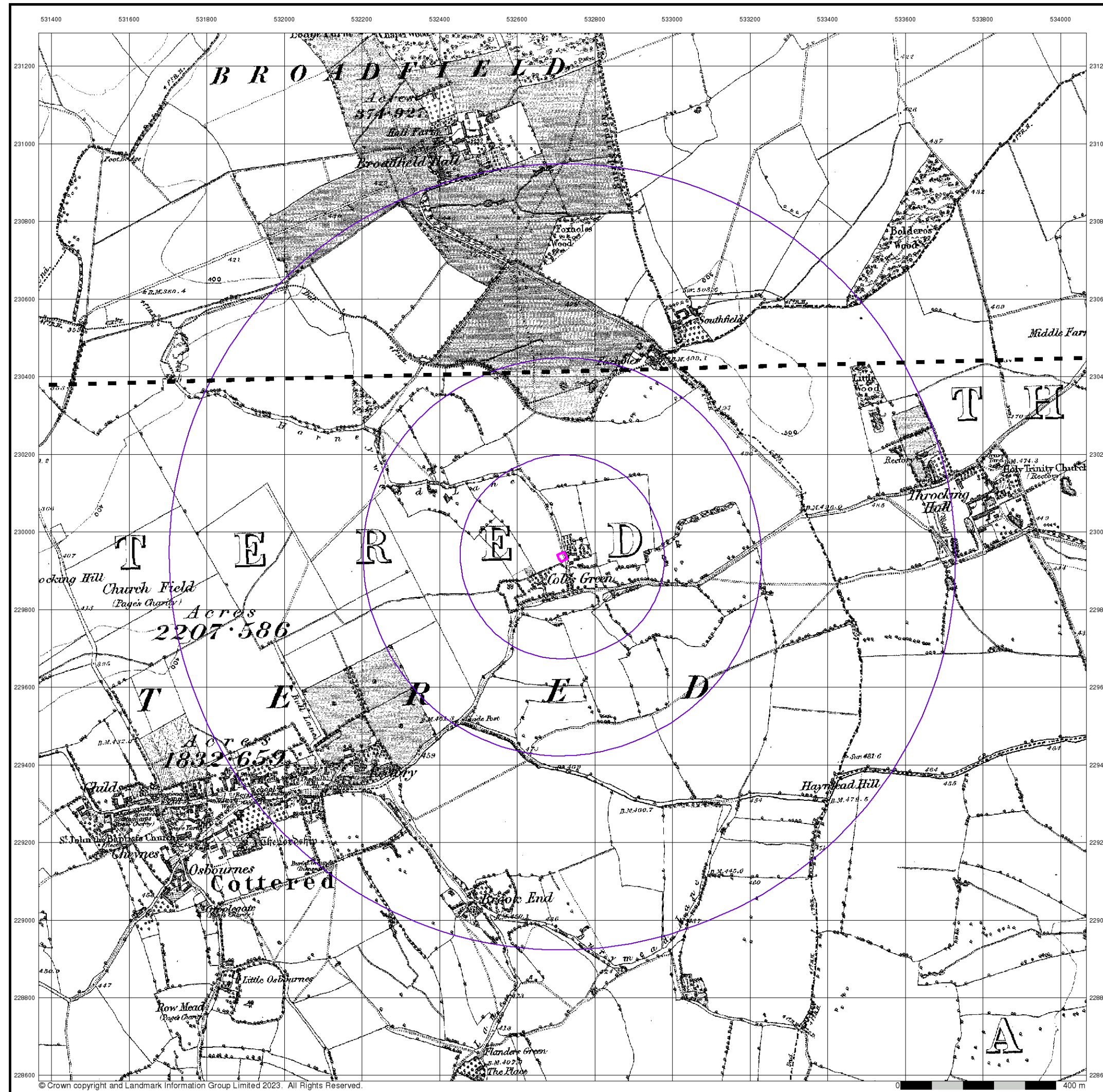
Order Number: 314351435\_1\_1  
 Customer Ref: 18369  
 National Grid Reference: 532720, 229940  
 Slice: A  
 Site Area (Ha): 0.04  
 Search Buffer (m): 1000

## Site Details

Coles Green Farm, Throcking Road, Cottered, BUNTINGFORD, SG9 9RB

**Landmark**  
 INFORMATION GROUP

Tel: 0844 844 9952  
 Fax: 0844 844 9951  
 Web: www.envirocheck.co.uk



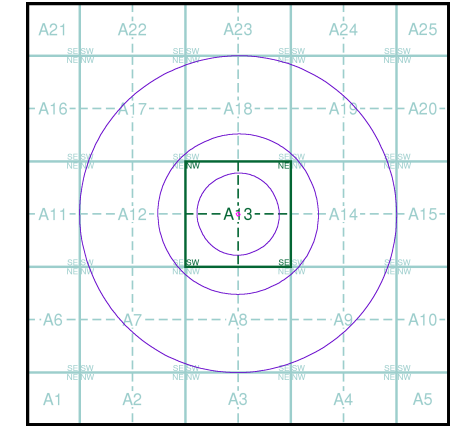
**Hertfordshire**  
**Published 1883 - 1884**  
**Source map scale - 1:10,560**

The historical maps shown were reproduced from maps predominantly held at the scale adopted for England, Wales and Scotland in the 1840's. In 1854 the 1:2,500 scale was adopted for mapping urban areas; these maps were used to update the 1:10,560 maps. The published date given therefore is often some years later than the surveyed date. Before 1938, all OS maps were based on the Cassini Projection, with independent surveys of a single county or group of counties, giving rise to significant inaccuracies in outlying areas. In the late 1940's, a Provisional Edition was produced, which updated the 1:10,560 mapping from a number of sources. The maps appear unfinished - with all military camps and other strategic sites removed. These maps were initially overprinted with the National Grid. In 1970, the first 1:10,000 maps were produced using the Transverse Mercator Projection. The revision process continued until recently, with new editions appearing every 10 years or so for urban areas.

**Map Name(s) and Date(s)**

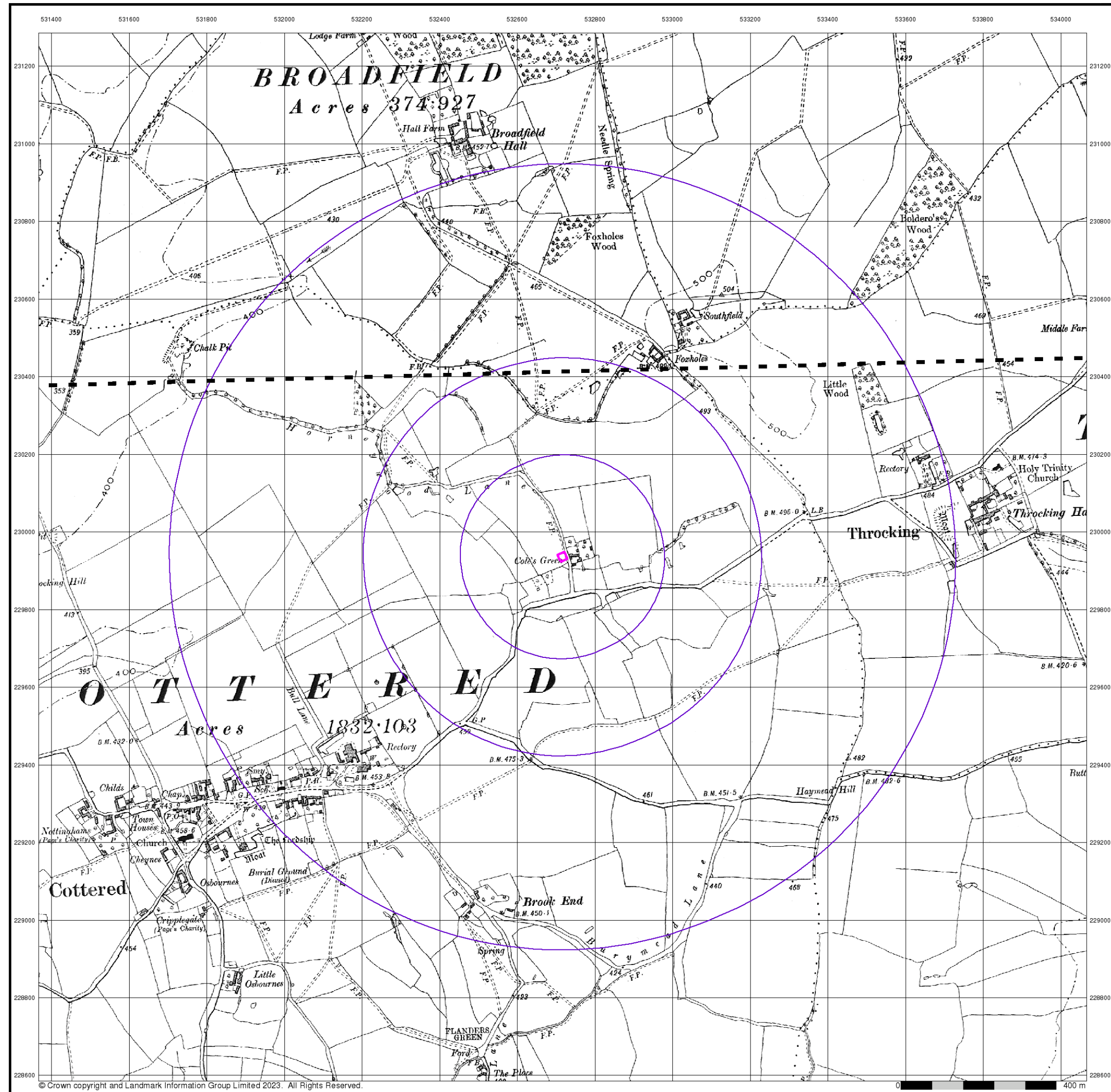
00800	1883	1:10,560
01300	1884	1:10,560

**Historical Map - Slice A**



**Order Details**  
 Order Number: 314351435\_1\_1  
 Customer Ref: 18369  
 National Grid Reference: 532720, 229940  
 Slice: A  
 Site Area (Ha): 0.04  
 Search Buffer (m): 1000

**Site Details**  
 Coles Green Farm, Throbbing Road, Cottered,  
 BUNTINGFORD, SG9 9RB



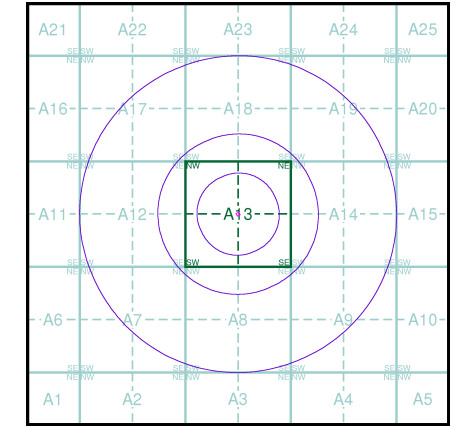
**Hertfordshire**  
**Published 1899**  
**Source map scale - 1:10,560**

The historical maps shown were reproduced from maps predominantly held at the scale adopted for England, Wales and Scotland in the 1840's. In 1854 the 1:2,500 scale was adopted for mapping urban areas; these maps were used to update the 1:10,560 maps. The published date given therefore is often some years later than the surveyed date. Before 1938, all OS maps were based on the Cassini Projection, with independent surveys of a single county or group of counties, giving rise to significant inaccuracies in outlying areas. In the late 1940's, a Provisional Edition was produced, which updated the 1:10,560 mapping from a number of sources. The maps appear unfinished - with all military camps and other strategic sites removed. These maps were initially overprinted with the National Grid. In 1970, the first 1:10,000 maps were produced using the Transverse Mercator Projection. The revision process continued until recently, with new editions appearing every 10 years or so for urban areas.

**Map Name(s) and Date(s)**

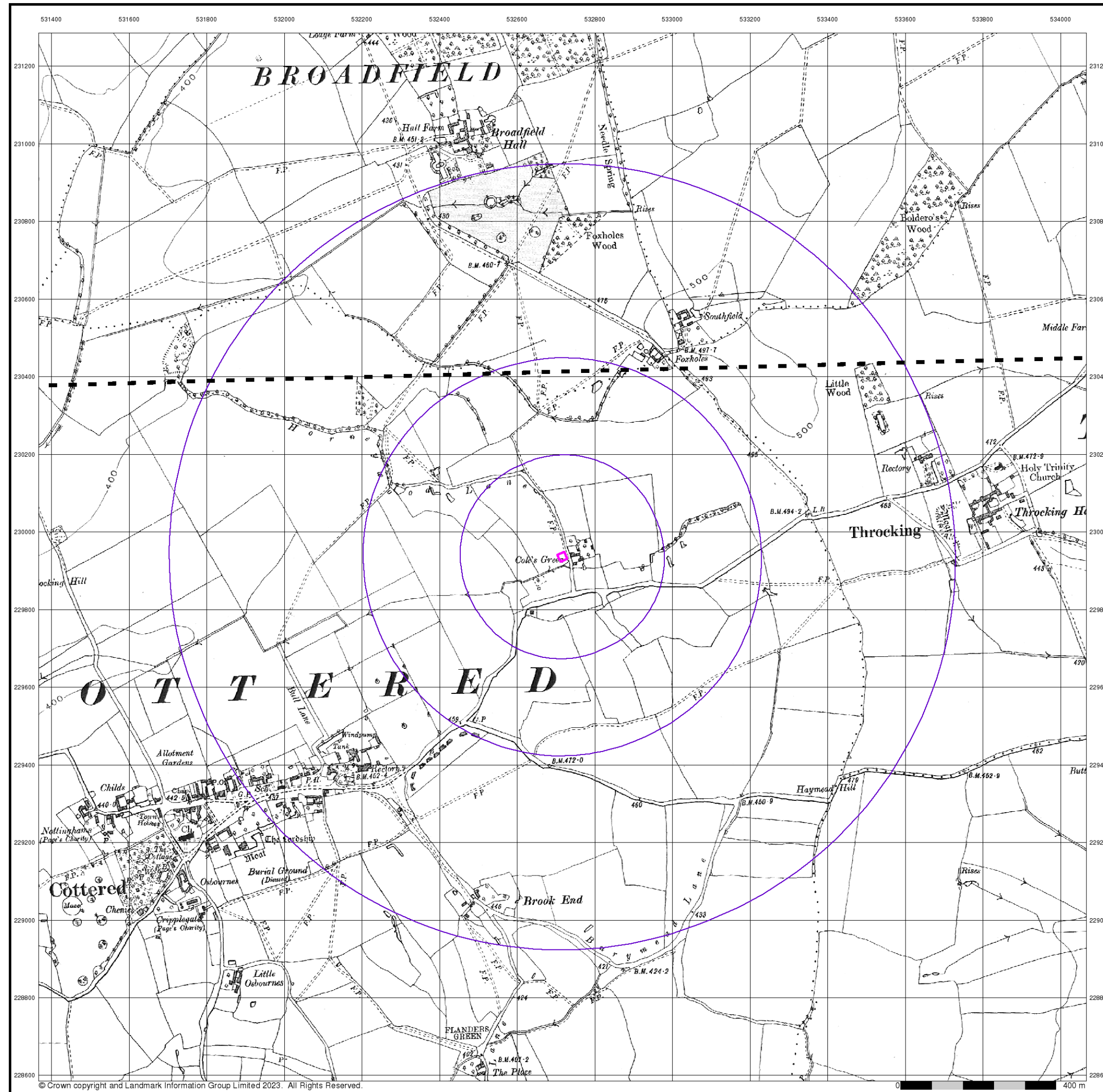
008SE	1899	1:10,560
013NE	1899	1:10,560

**Historical Map - Slice A**



**Order Details**  
 Order Number: 314351435\_1\_1  
 Customer Ref: 18369  
 National Grid Reference: 532720, 229940  
 Slice: A  
 Site Area (Ha): 0.04  
 Search Buffer (m): 1000

**Site Details**  
 Coles Green Farm, Throcking Road, Cottered,  
 BUNTINGFORD, SG9 9RB



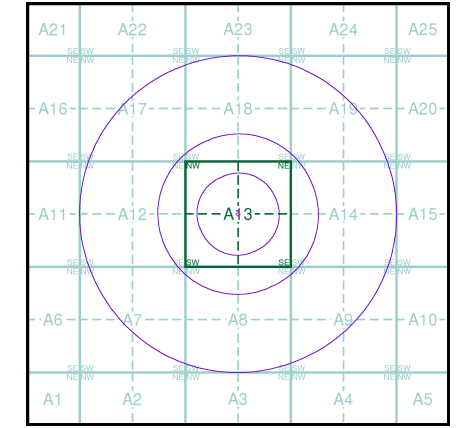
**Hertfordshire**  
**Published 1925**  
**Source map scale - 1:10,560**

The historical maps shown were reproduced from maps predominantly held at the scale adopted for England, Wales and Scotland in the 1840's. In 1854 the 1:2,500 scale was adopted for mapping urban areas; these maps were used to update the 1:10,560 maps. The published date given therefore is often some years later than the surveyed date. Before 1938, all OS maps were based on the Cassini Projection, with independent surveys of a single county or group of counties, giving rise to significant inaccuracies in outlying areas. In the late 1940's, a Provisional Edition was produced, which updated the 1:10,560 mapping from a number of sources. The maps appear unfinished - with all military camps and other strategic sites removed. These maps were initially overprinted with the National Grid. In 1970, the first 1:10,000 maps were produced using the Transverse Mercator Projection. The revision process continued until recently, with new editions appearing every 10 years or so for urban areas.

**Map Name(s) and Date(s)**

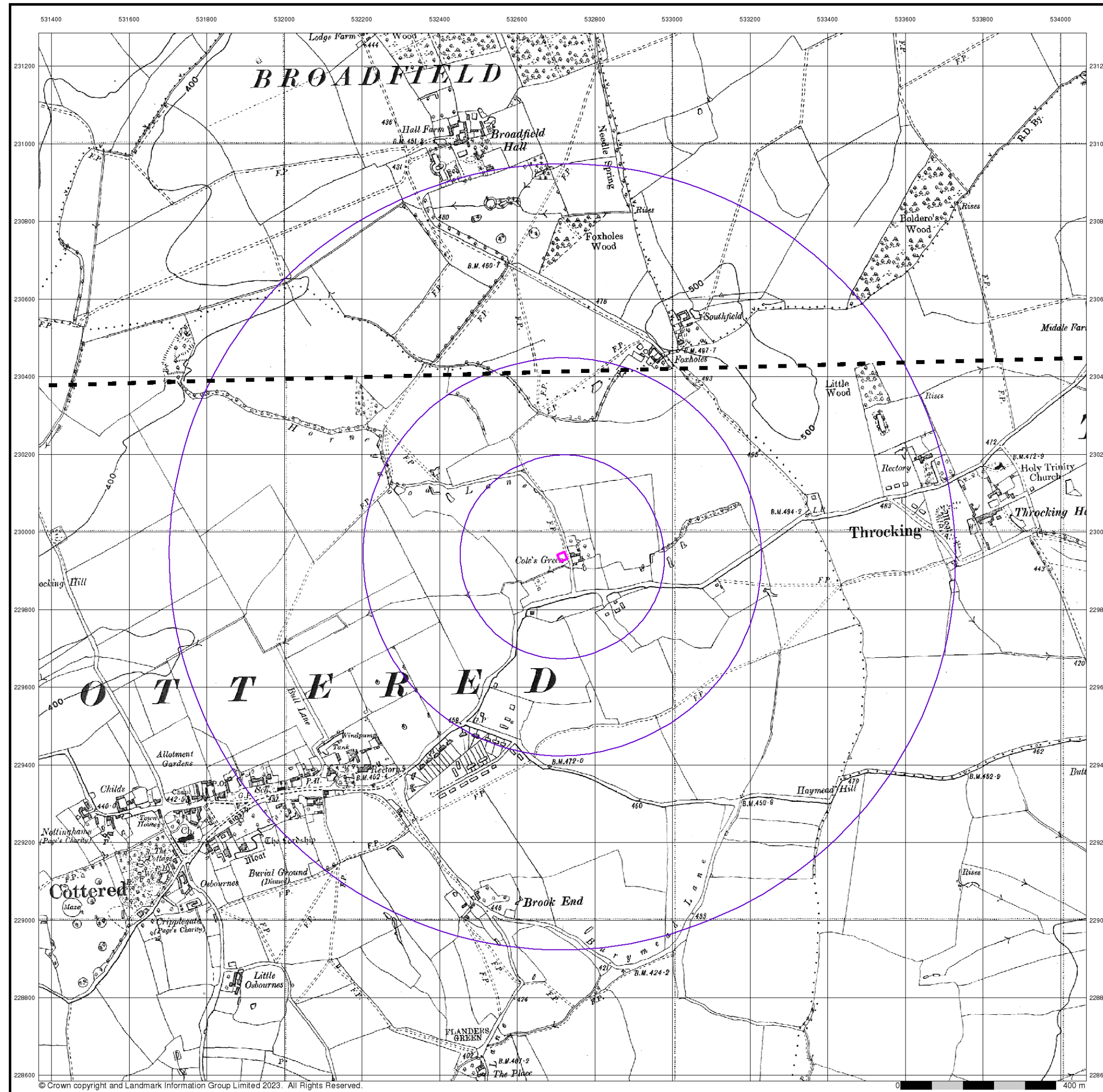
008SE	1925	1:10,560
013NE	1925	1:10,560

**Historical Map - Slice A**



**Order Details**  
 Order Number: 314351435\_1\_1  
 Customer Ref: 18369  
 National Grid Reference: 532720, 229940  
 Slice: A  
 Site Area (Ha): 0.04  
 Search Buffer (m): 1000

**Site Details**  
 Coles Green Farm, Throcking Road, Cottered,  
 BUNTINGFORD, SG9 9RB



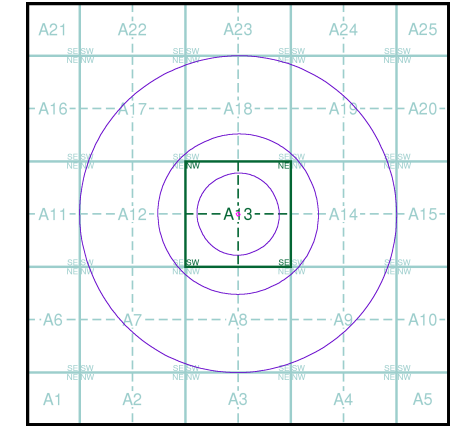
**Hertfordshire**  
**Published 1948 - 1950**  
**Source map scale - 1:10,560**

The historical maps shown were reproduced from maps predominantly held at the scale adopted for England, Wales and Scotland in the 1840's. In 1854 the 1:2,500 scale was adopted for mapping urban areas; these maps were used to update the 1:10,560 maps. The published date given therefore is often some years later than the surveyed date. Before 1938, all OS maps were based on the Cassini Projection, with independent surveys of a single county or group of counties, giving rise to significant inaccuracies in outlying areas. In the late 1940's, a Provisional Edition was produced, which updated the 1:10,560 mapping from a number of sources. The maps appear unfinished - with all military camps and other strategic sites removed. These maps were initially overprinted with the National Grid. In 1970, the first 1:10,000 maps were produced using the Transverse Mercator Projection. The revision process continued until recently, with new editions appearing every 10 years or so for urban areas.

**Map Name(s) and Date(s)**

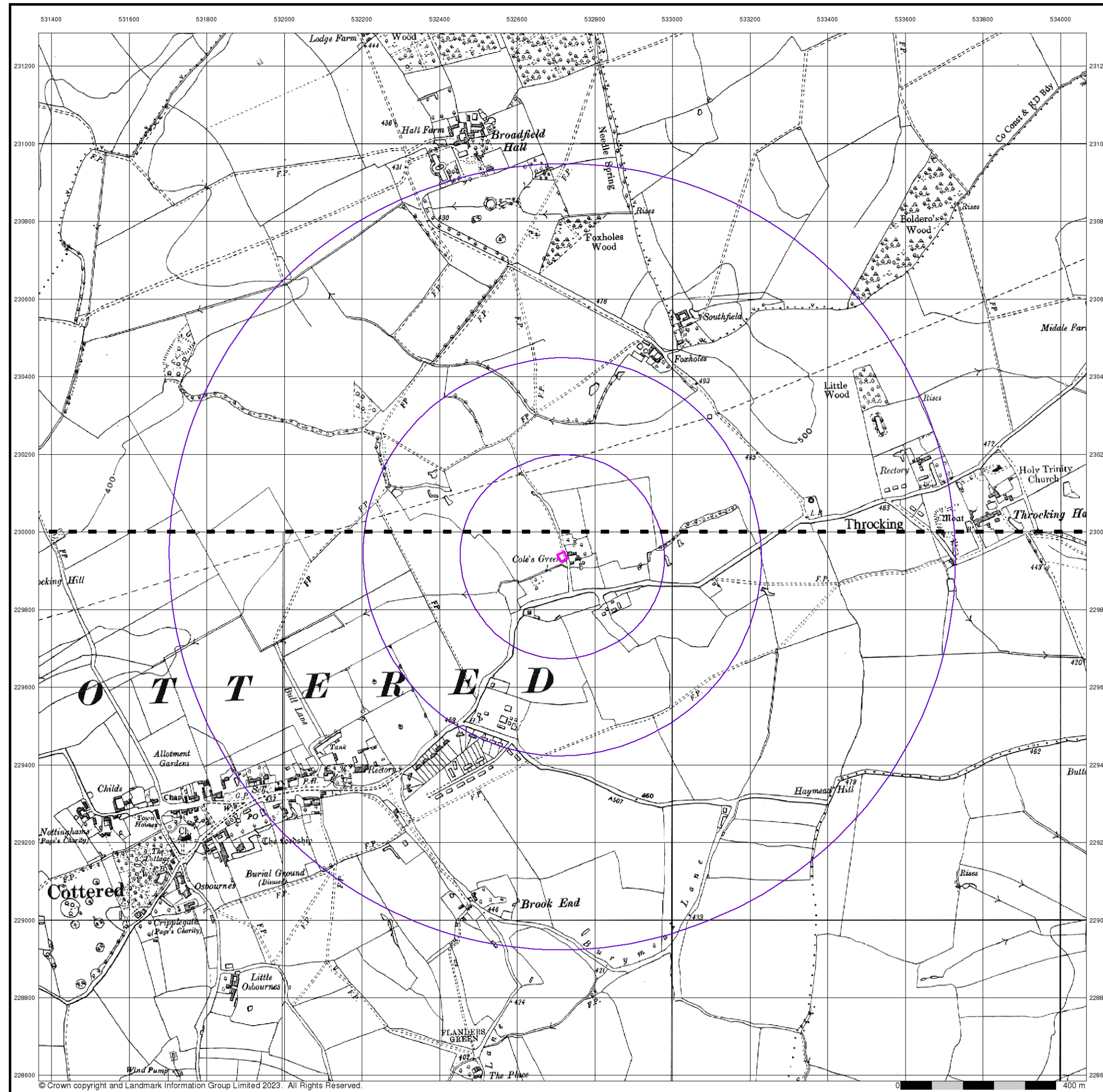
008SE	1950	1:10,560
013NE	1948	1:10,560

**Historical Map - Slice A**



**Order Details**  
 Order Number: 314351435\_1\_1  
 Customer Ref: 18369  
 National Grid Reference: 532720, 229940  
 Slice: A  
 Site Area (Ha): 0.04  
 Search Buffer (m): 1000

**Site Details**  
 Coles Green Farm, Throcking Road, Cottered,  
 BUNTINGFORD, SG9 9RB



## Ordnance Survey Plan

Published 1960

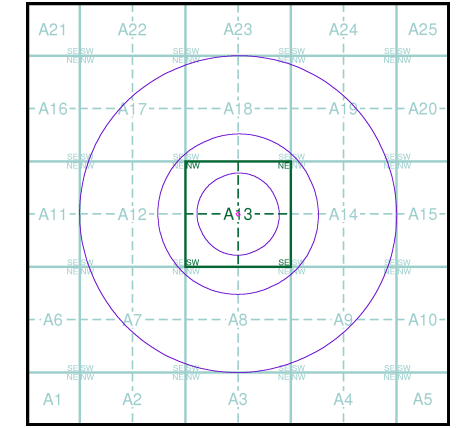
Source map scale - 1:10,000

The historical maps shown were reproduced from maps predominantly held at the scale adopted for England, Wales and Scotland in the 1840's. In 1854 the 1:2,500 scale was adopted for mapping urban areas; these maps were used to update the 1:10,560 maps. The published date given therefore is often some years later than the surveyed date. Before 1938, all OS maps were based on the Cassini Projection, with independent surveys of a single county or group of counties, giving rise to significant inaccuracies in outlying areas. In the late 1940's, a Provisional Edition was produced, which updated the 1:10,560 mapping from a number of sources. The maps appear unfinished - with all military camps and other strategic sites removed. These maps were initially overprinted with the National Grid. In 1970, the first 1:10,000 maps were produced using the Transverse Mercator Projection. The revision process continued until recently, with new editions appearing every 10 years or so for urban areas.

### Map Name(s) and Date(s)

TL33SW	1960
1:10,560	
TL32NW	1960
1:10,560	

### Historical Map - Slice A

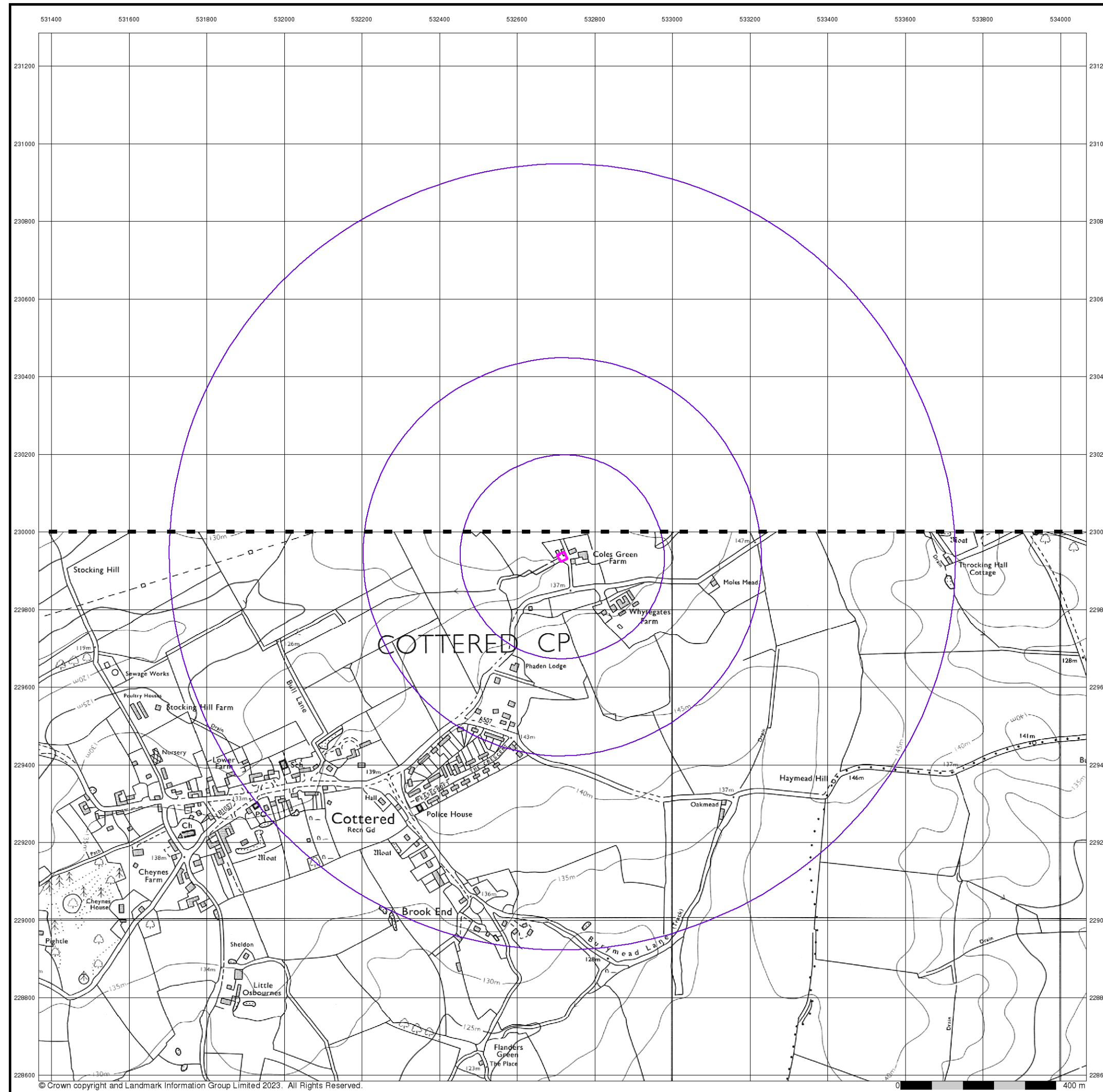


### Order Details

Order Number: 314351435\_1\_1  
 Customer Ref: 18369  
 National Grid Reference: 532720, 229940  
 Slice: A  
 Site Area (Ha): 0.04  
 Search Buffer (m): 1000

### Site Details

Coles Green Farm, Throcking Road, Cottered, BUNTINGFORD, SG9 9RB



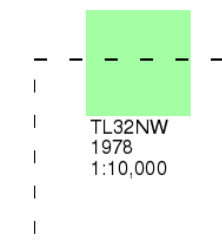
## Ordnance Survey Plan

Published 1978

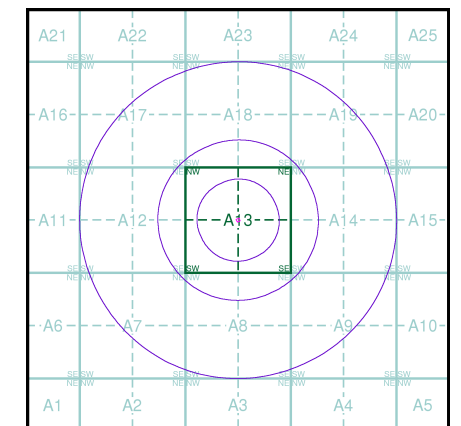
Source map scale - 1:10,000

The historical maps shown were reproduced from maps predominantly held at the scale adopted for England, Wales and Scotland in the 1840's. In 1854 the 1:2,500 scale was adopted for mapping urban areas; these maps were used to update the 1:10,560 maps. The published date given therefore is often some years later than the surveyed date. Before 1938, all OS maps were based on the Cassini Projection, with independent surveys of a single county or group of counties, giving rise to significant inaccuracies in outlying areas. In the late 1940's, a Provisional Edition was produced, which updated the 1:10,560 mapping from a number of sources. The maps appear unfinished - with all military camps and other strategic sites removed. These maps were initially overprinted with the National Grid. In 1970, the first 1:10,000 maps were produced using the Transverse Mercator Projection. The revision process continued until recently, with new editions appearing every 10 years or so for urban areas.

### Map Name(s) and Date(s)



### Historical Map - Slice A



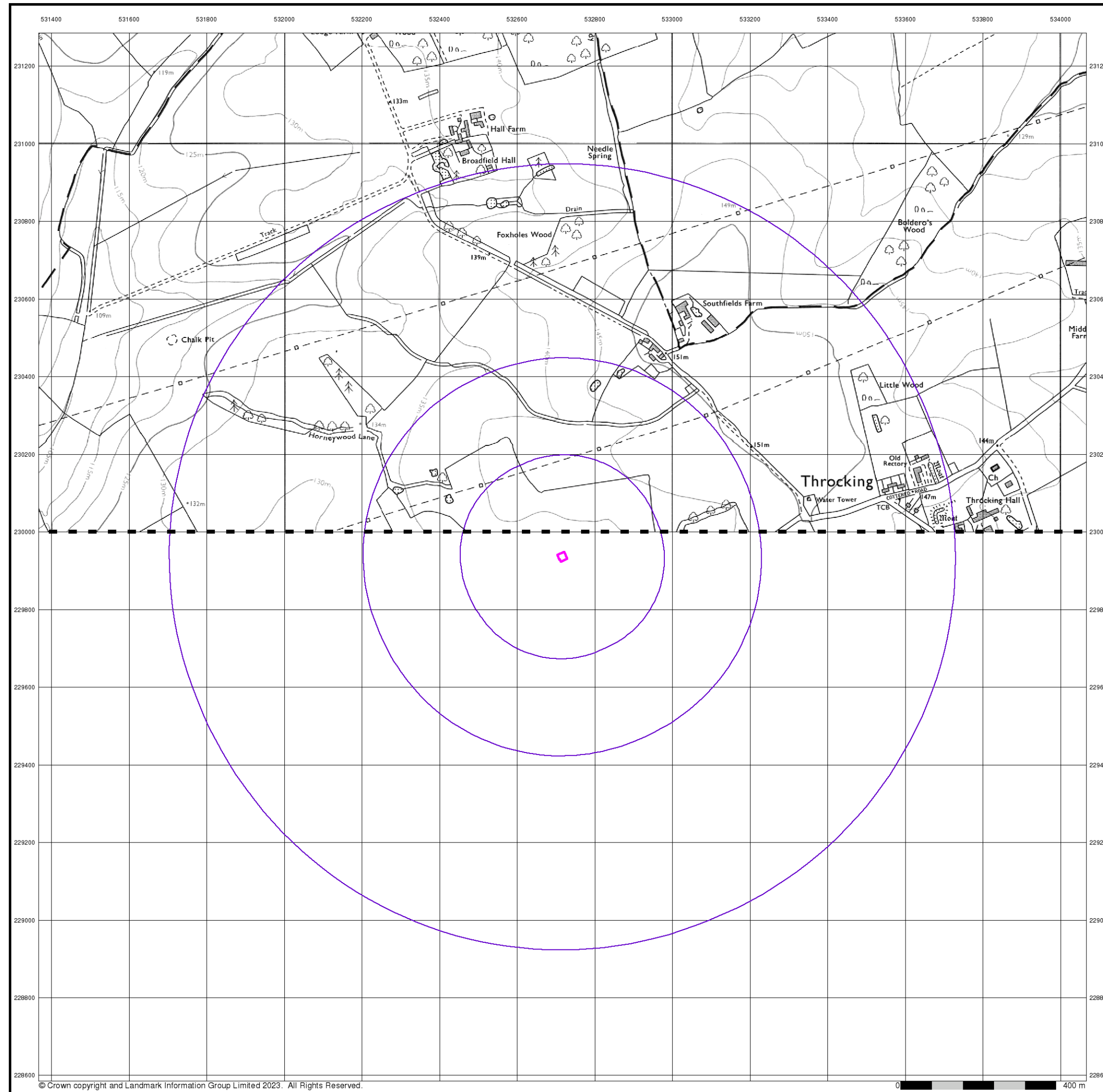
### Order Details

Order Number: 314351435\_1\_1  
 Customer Ref: 18369  
 National Grid Reference: 532720, 229940  
 Slice: A  
 Site Area (Ha): 0.04  
 Search Buffer (m): 1000


### Site Details

Coles Green Farm, Throcking Road, Cottered, BUNTINGFORD, SG9 9RB





© Crown copyright and Landmark Information Group Limited 2023. All Rights Reserved.



# Envirocheck®

LANDMARK INFORMATION GROUP®

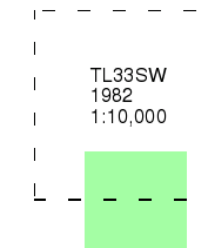
## Ordnance Survey Plan

Published 1982

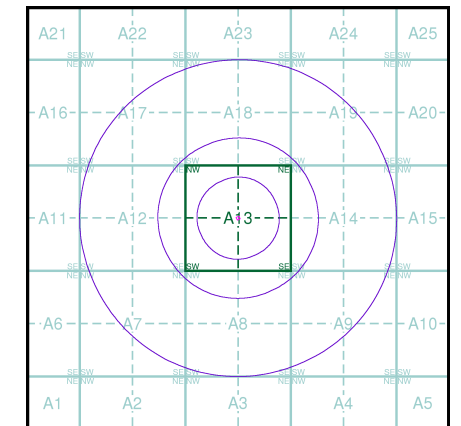
Source map scale - 1:10,000

The historical maps shown were reproduced from maps predominantly held at the scale adopted for England, Wales and Scotland in the 1840's. In 1854 the 1:2,500 scale was adopted for mapping urban areas; these maps were used to update the 1:10,560 maps. The published date given therefore is often some years later than the surveyed date. Before 1938, all OS maps were based on the Cassini Projection, with independent surveys of a single county or group of counties, giving rise to significant inaccuracies in outlying areas. In the late 1940's, a Provisional Edition was produced, which updated the 1:10,560 mapping from a number of sources. The maps appear unfinished - with all military camps and other strategic sites removed. These maps were initially overprinted with the National Grid. In 1970, the first 1:10,000 maps were produced using the Transverse Mercator Projection. The revision process continued until recently, with new editions appearing every 10 years or so for urban areas.

### Map Name(s) and Date(s)



### Historical Map - Slice A



### Order Details

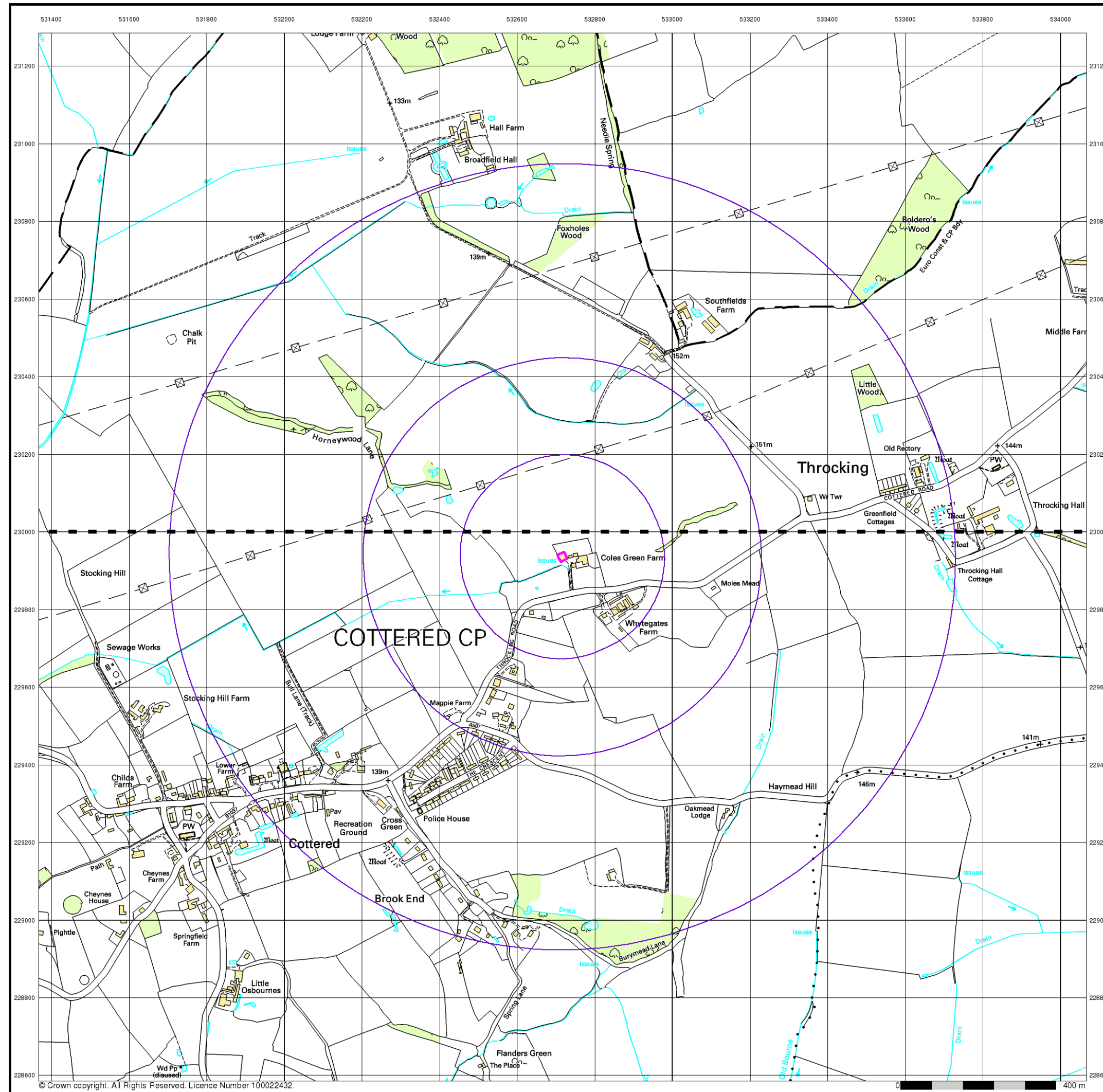
Order Number: 314351435\_1\_1  
 Customer Ref: 18369  
 National Grid Reference: 532720, 229940  
 Slice: A  
 Site Area (Ha): 0.04  
 Search Buffer (m): 1000

### Site Details

Coles Green Farm, Throcking Road, Cottered,  
 BUNTINGFORD, SG9 9RB

**Landmark**  
 INFORMATION GROUP

Tel: 0844 844 9952  
 Fax: 0844 844 9951  
 Web: www.envirocheck.co.uk



# Envirocheck®

● LANDMARK INFORMATION GROUP®

## 10k Raster Mapping

Published 1999

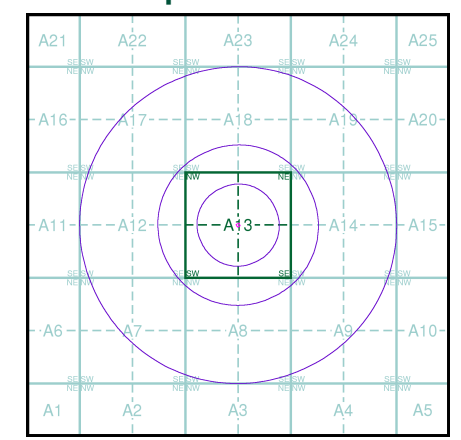
Source map scale - 1:10,000

The historical maps shown were produced from the Ordnance Survey's 1:10,000 colour raster mapping. These maps are derived from Landplan which replaced the old 1:10,000 maps originally published in 1970. The data is highly detailed showing buildings, fences and field boundaries as well as all roads, tracks and paths. Road names are also included together with the relevant road number and classification. Boundary information depiction includes county, unitary authority, district, civil parish and constituency.

### Map Name(s) and Date(s)

TL33SW	1999	1:10,000
TL32NW	1999	1:10,000

### Historical Map - Slice A



### Order Details

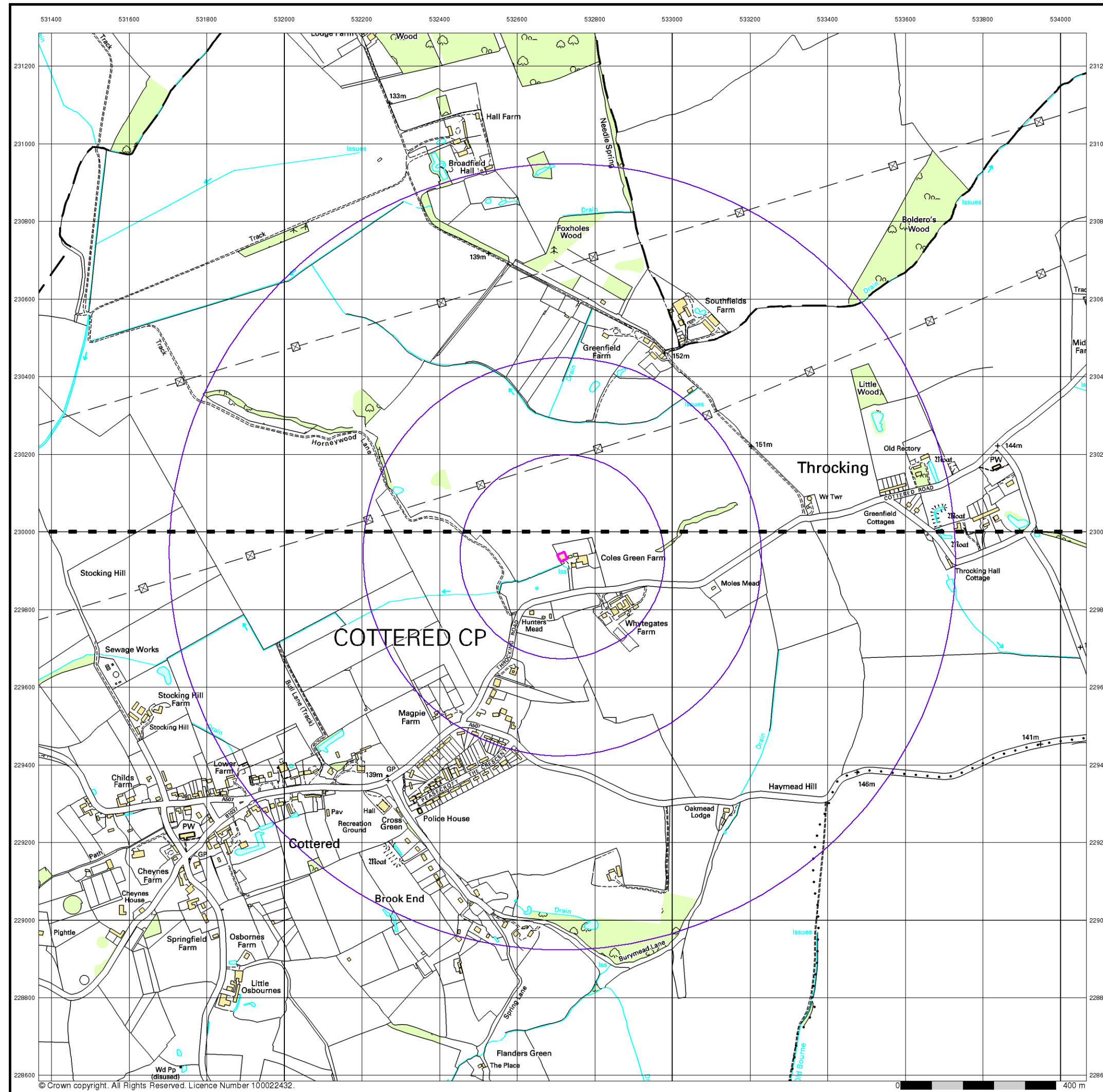
Order Number: 314351435\_1\_1  
 Customer Ref: 18369  
 National Grid Reference: 532720, 229940  
 Slice: A  
 Site Area (Ha): 0.04  
 Search Buffer (m): 1000

### Site Details

Coles Green Farm, Throcking Road, Cottered, BUNTINGFORD, SG9 9RB

**Landmark**  
 ● LANDMARK INFORMATION GROUP

Tel: 0844 844 9952  
 Fax: 0844 844 9951  
 Web: www.envirocheck.co.uk



# Envirocheck®

● LANDMARK INFORMATION GROUP®

## 10k Raster Mapping

Published 2006

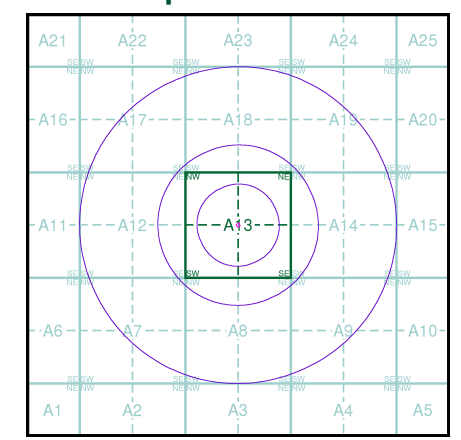
Source map scale - 1:10,000

The historical maps shown were produced from the Ordnance Survey's 1:10,000 colour raster mapping. These maps are derived from Landplan which replaced the old 1:10,000 maps originally published in 1970. The data is highly detailed showing buildings, fences and field boundaries as well as all roads, tracks and paths. Road names are also included together with the relevant road number and classification. Boundary information depiction includes county, unitary authority, district, civil parish and constituency.

### Map Name(s) and Date(s)

TL33SW	2006	1:10,000
TL32NW	2006	1:10,000

### Historical Map - Slice A



### Order Details

Order Number: 314351435\_1\_1  
 Customer Ref: 18369  
 National Grid Reference: 532720, 229940  
 Slice: A  
 Site Area (Ha): 0.04  
 Search Buffer (m): 1000

### Site Details

Coles Green Farm, Throcking Road, Cottered, BUNTINGFORD, SG9 9RB

**Landmark**  
 ● LANDMARK INFORMATION GROUP

Tel: 0844 844 9952  
 Fax: 0844 844 9951  
 Web: www.envirocheck.co.uk

© Crown copyright. All Rights Reserved. Licence Number 100022432.

