

CONTRACT NO. FHI 105947

CLIENT & SITE ADDRESS  
DR RUDRA / BASAK  
20 CARIBOU ROAD  
CAMBRIDGE  
CBI 9XG

☎ 07894 339967

STATION ROAD IND ESTATE  
LENWADE  
NORFOLK  
NR9 5LY  
☎ NORWICH 01603 872707  
☎ NORWICH 01603 872502  
E: craigmarjoram@firsthomeimprovements.co.uk  
🌐 www.firsthomeimprovements.co.uk

DATE : SEPTEMBER 14TH 2023 **A3 PAPER**

DRAWN : GREG TIMBERS

DRAWING TITLE :  
**PROPOSED:  
EXTENSION**

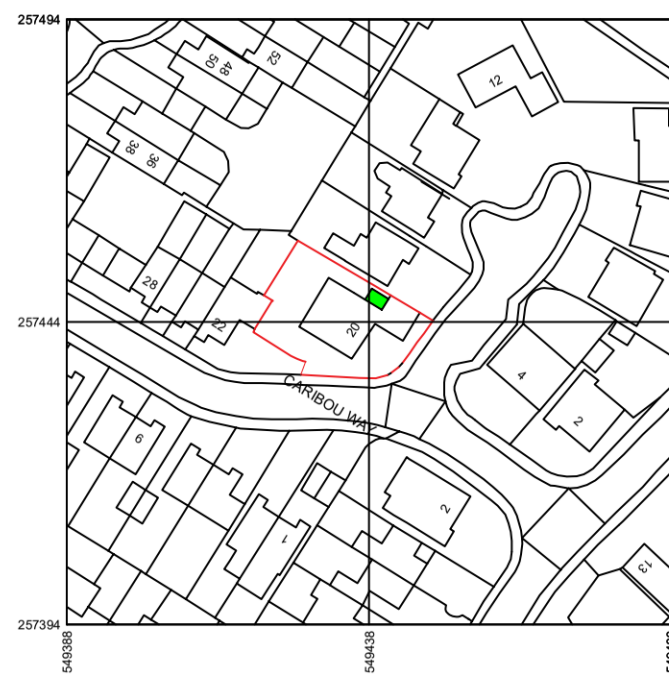
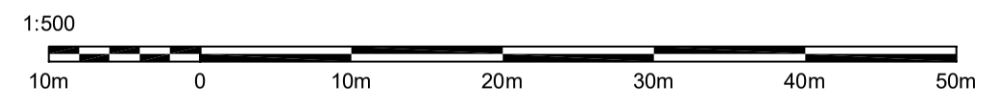
DRAWING TITLE :  
SITE LOCATION PLAN  
SCALE 1:1250

BLOCK PLAN SCALE  
1:500

ALL EXISTING SITE LEVELS ARE TO  
REMAIN AS PER EXISTING.

DRAWING NO. 105947/5

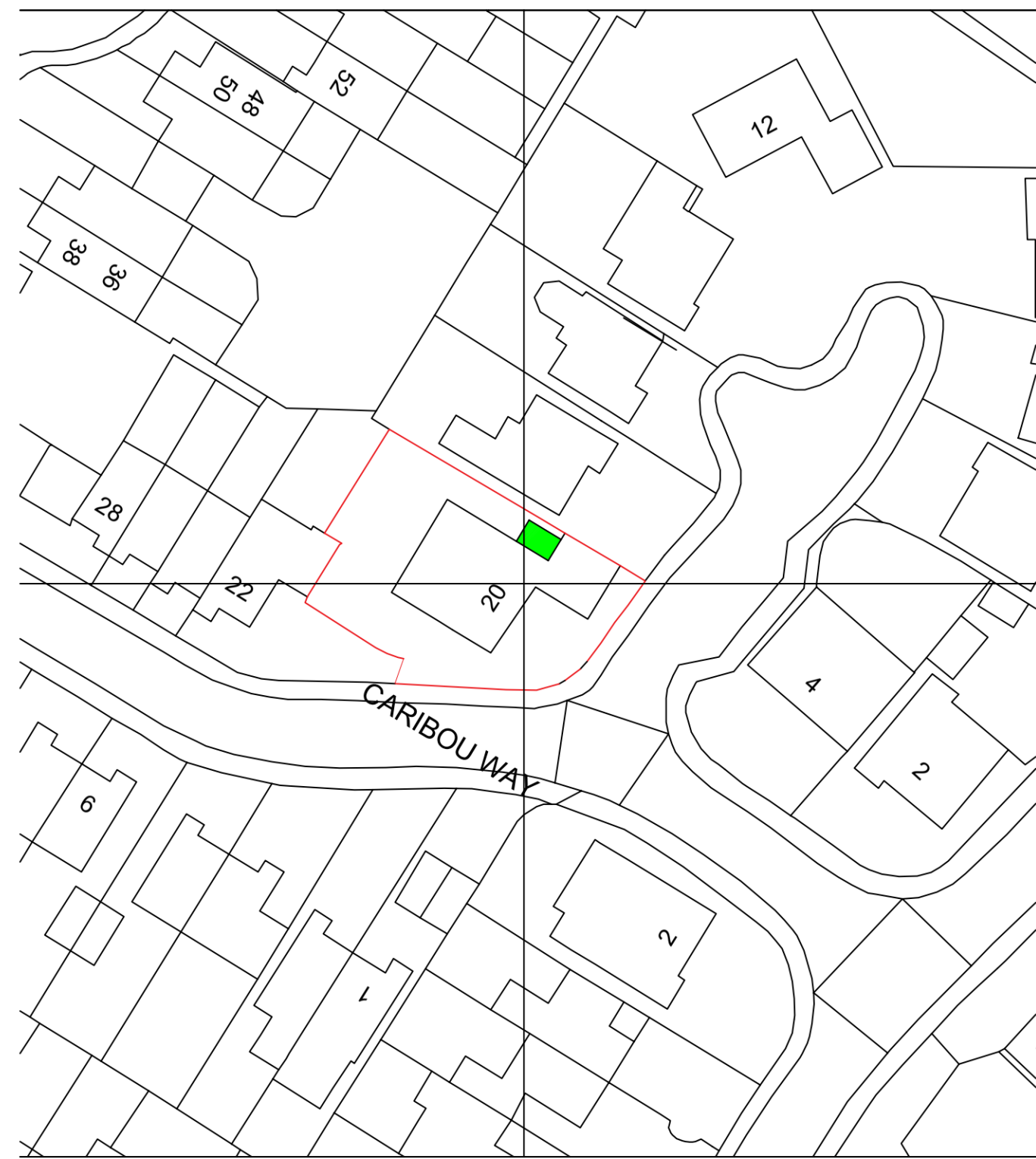
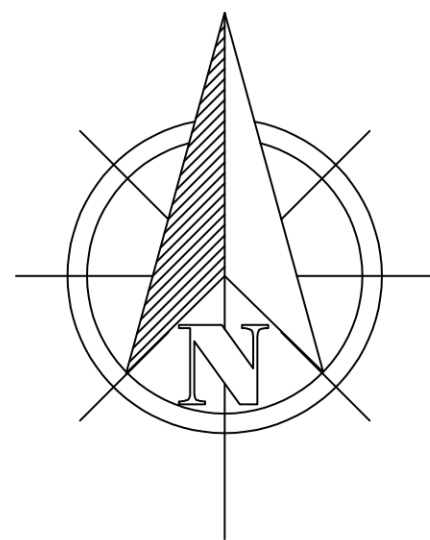
ALL ELEVATIONS ARE VIEWED  
FROM OUTSIDE



Produced on 14 September 2023 from the Ordnance Survey National Geographic Database and incorporating surveyed revision available at this date.  
This map shows the area bounded by 549388 257394, 549488 257394, 549488 257494, 549388 257494, 549388 257394  
Crown copyright and database rights 2023 OS 100054135. Supplied by copla ltd trading as UKPlanningMaps.com a licensed Ordnance Survey partner (OS 100054135).  
Data licence expires 14 September 2024. Unique plan reference: v1e/1001007/1348845



1: 1250



1: 500