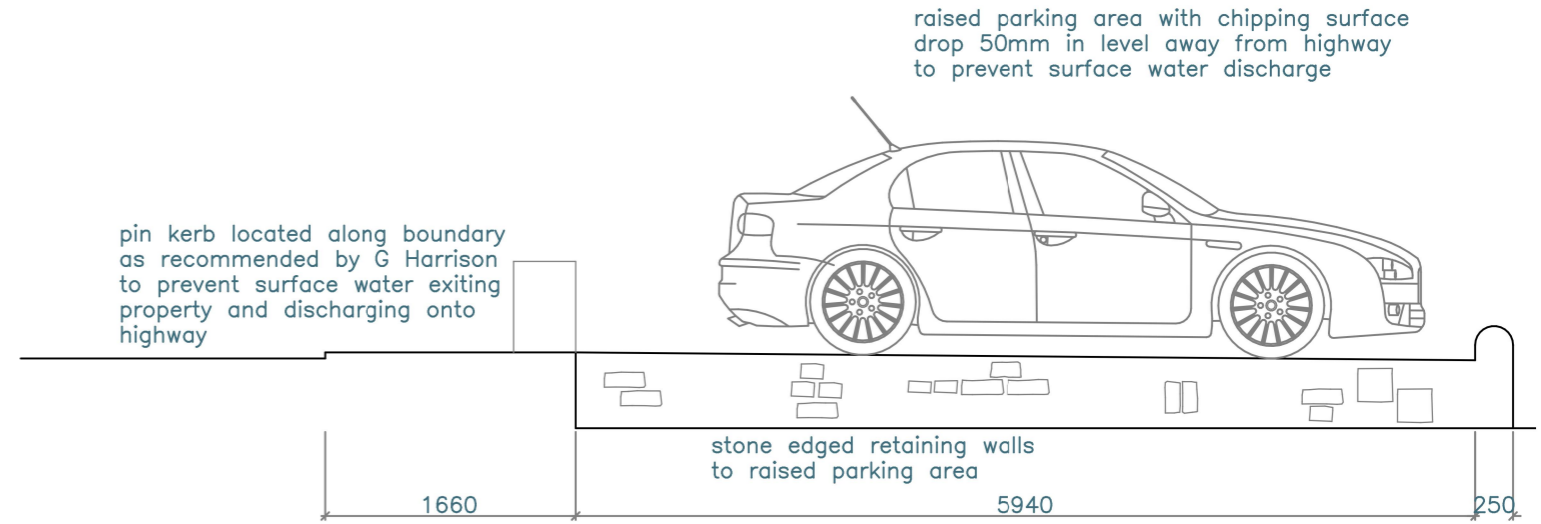
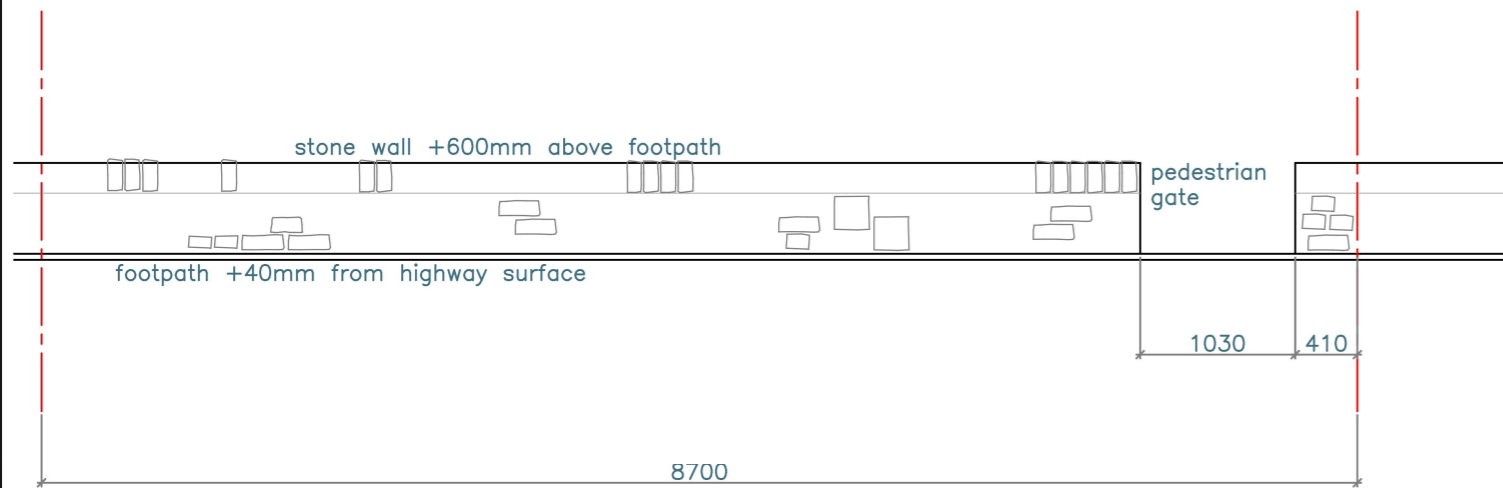


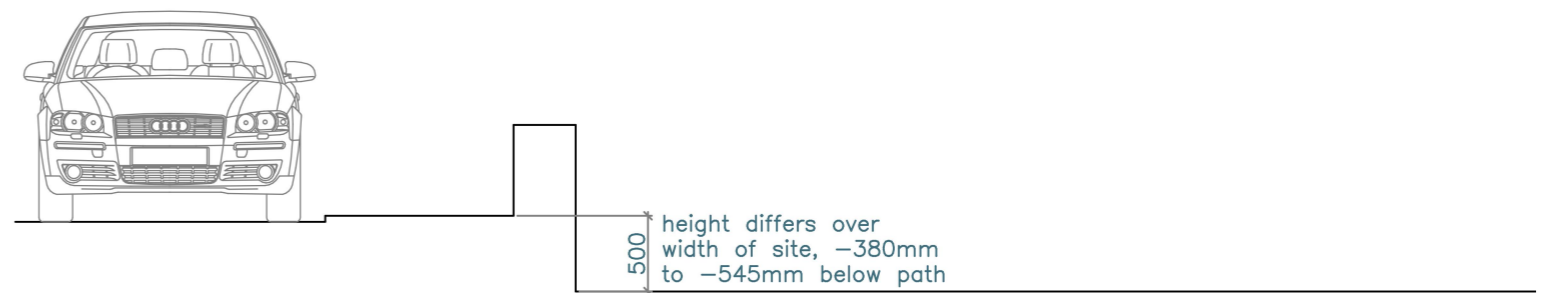
PROPOSED SITE BOUNDARY ELEVATION



PROPOSED SITE BOUNDARY SECTION



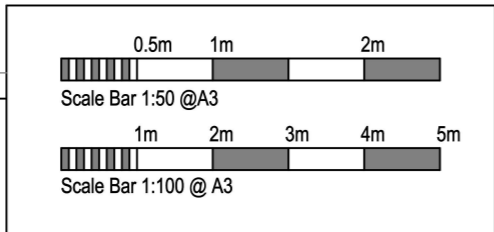
EXISTING SITE BOUNDARY ELEVATION



EXISTING SITE BOUNDARY SECTION

Rev.	Date	Description
B	16.08.23	As built
A	29.01.22	Reduce number of parking spaces

General Notes:  
 The contractor must check and verify the dimensions of the whole site and building, including levels, drainage inverts and locations of all services prior to commencing works.  
 All dimensions indicated in metric (mm), do not scale.  
 This drawing is to be read with and checked against any specialist details, including structural engineers calculations prior to work commencement.  
 This drawing and the work shown are the copyright of Darryl Bingham and cannot be copied without consent.



**DB arc** Darryl Bingham Architectural Services

darryl@dbarc.co.uk  
 www.dbarc.co.uk  
 07833 934400

**RICS**  
 CHARTERED PRACTICE

**CIAT**  
 CHARTERED PRACTICE

Client	Mr S Harman		Drawing Title	BOUNDARY ELEVATIONS	
Address	Rothley Cottage Catton Northumberland, NE47 9QR		Scale	1:50 A3	Drawing No.
			Date	Oct. 2021	21-85-05
					Revision B