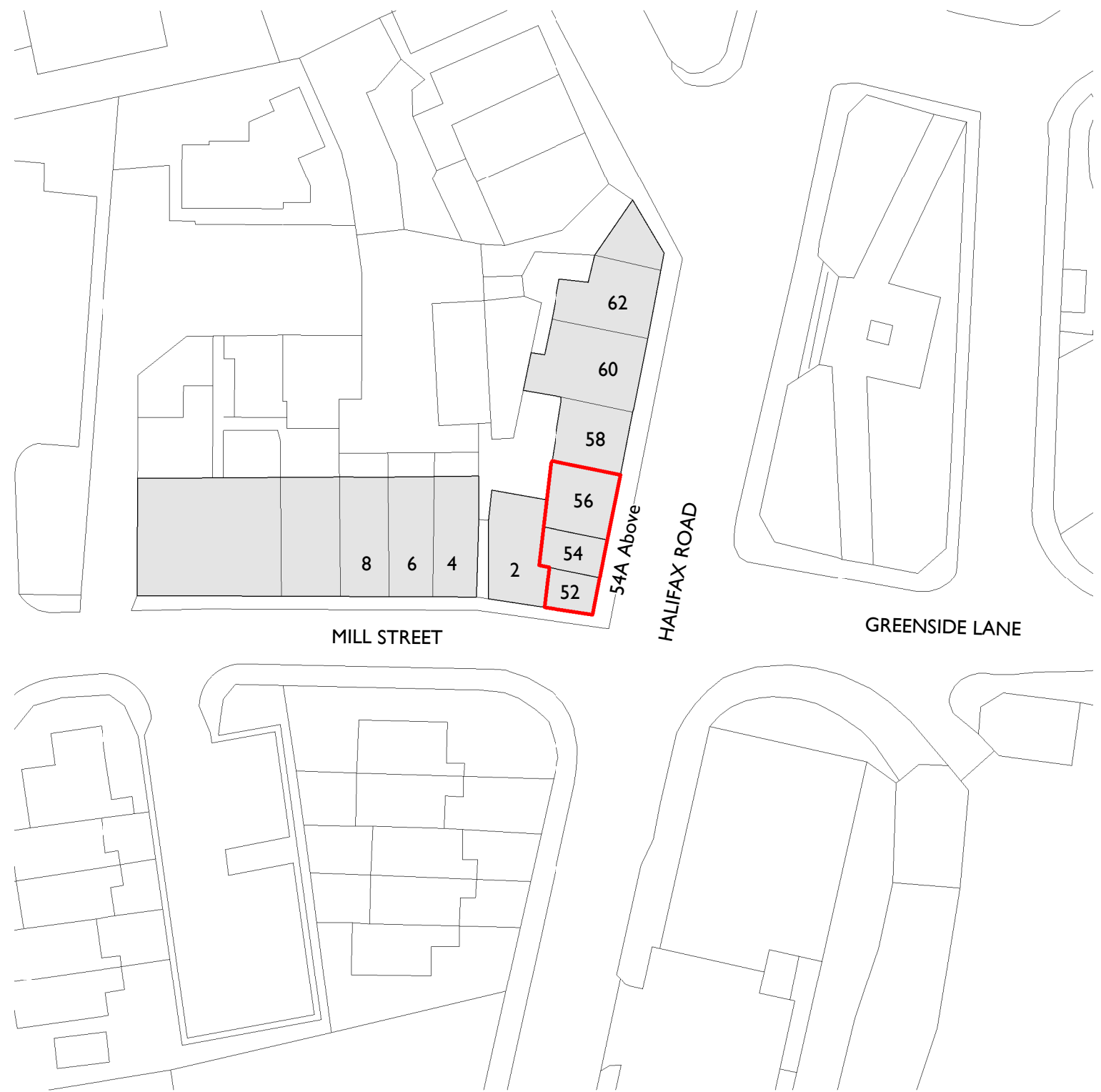
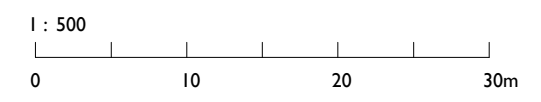
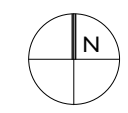


Site Boundary

Site information derived from Ordnance Survey mapping data



Location Plan
1 : 500



revision	date	by	chk

All dimensions are in millimeters unless stated otherwise and require verifying on site by the contractor prior to commencing the works. Any conflicts or discrepancies should be brought to attention of the Designer. All work to be carried out to the latest British Standards.

DO NOT SCALE FROM THIS DRAWING

- Feasibility
- Planning
- Building Regs
- Tender
- Construction
- Final

Mr Paul Ellison			
drawn by	checked by	date	scale @ A3
MC	-	AUG '23	1 : 500
Change of Use 54A Halifax Road, Cullingworth, BD13 5HD			
Location Plan			
project number	drawing number	revision	
1035	F(00)-07		