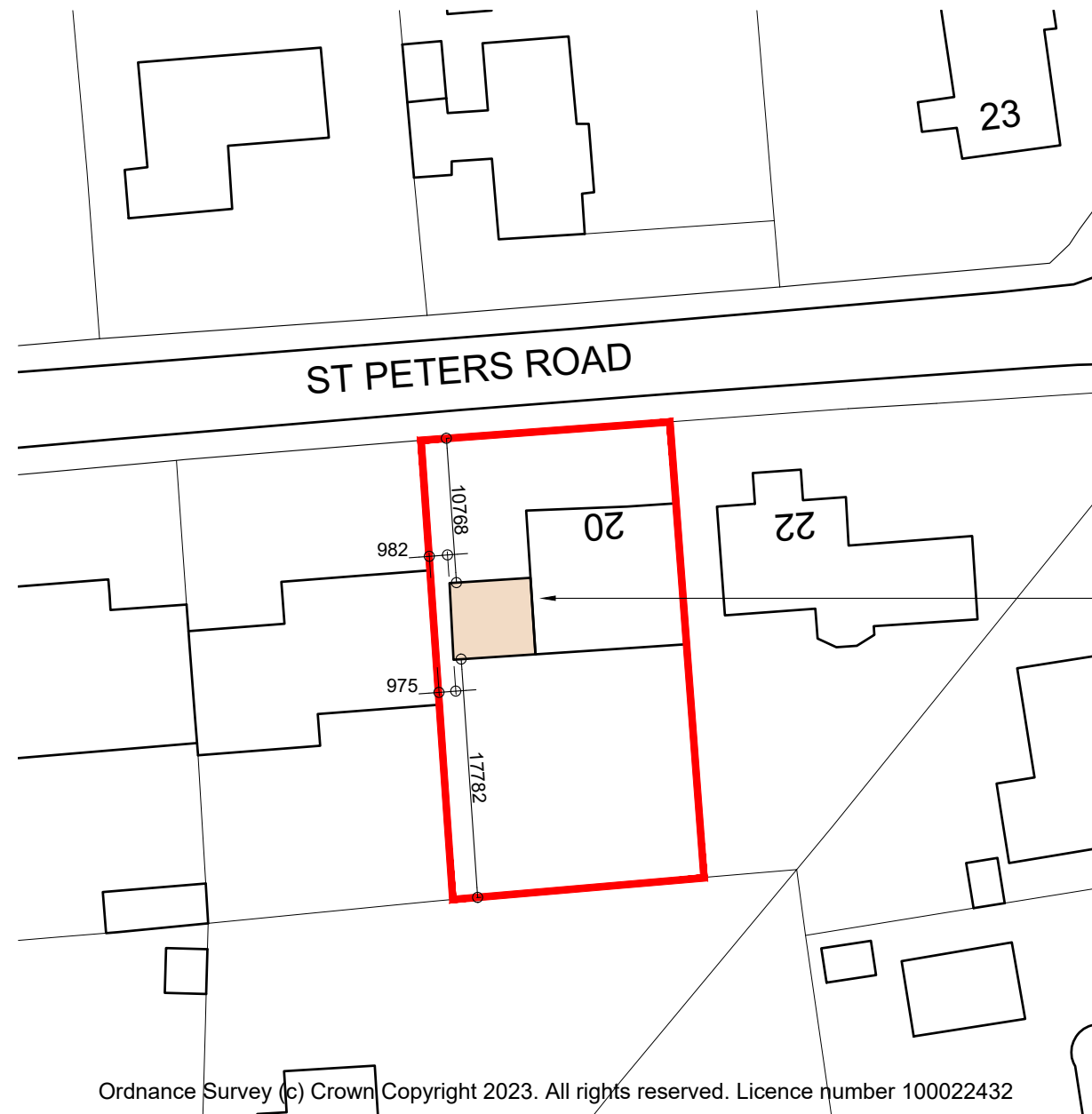

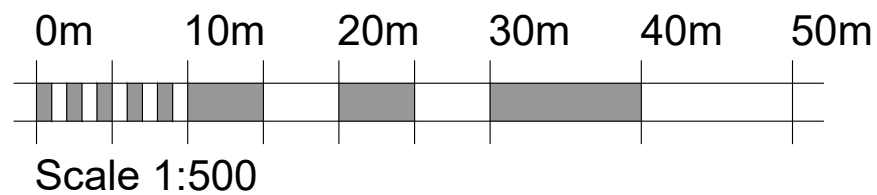




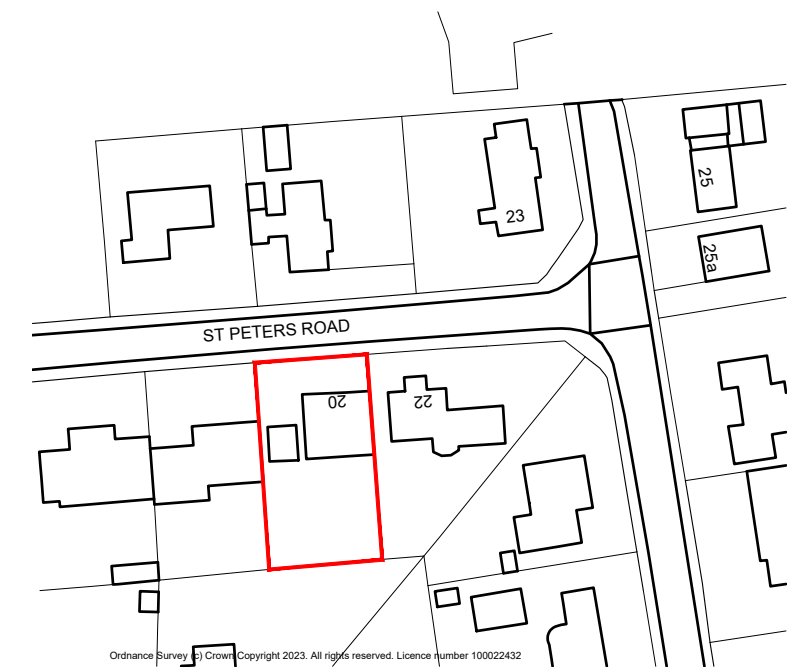
REV.	DETAILS	INIT.	DATE
A	Label Details Corrected	JK	13/09/23



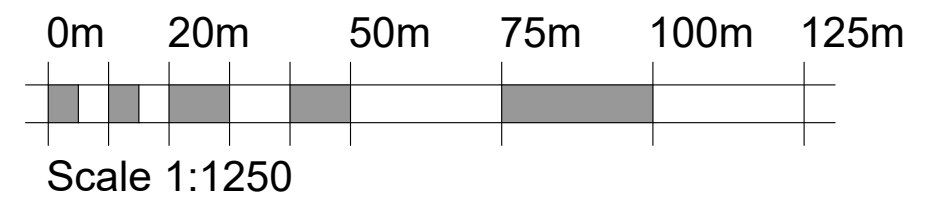
Proposed Block Plan  
Scale 1:500



Shaded area indicates proposed extension



Existing Site Location Plan  
Scale 1:1250



**PLANNING ISSUE**

PLEASE NOTE  
THESE DRAWINGS ARE FOR THE PURPOSE OF  
PLANNING ONLY  
THESE ARE NOT CONSTRUCTION DRAWINGS



5 BLOTTS BARN, BROOKS ROAD, RAUNDS, NORTHANTS, NN9 6NS  
01933 551389 :: info@blueprintdesign.org.uk

TITLE	Extention for Mr Norwell, 20 St Peter's Road Oundle, Peterborough, PE8 4NS		
DETAIL	Existing Site Location Plan Proposed Block Plan		
SCALE	1:100	SHEET:	SHEET
DRAWN	AB	CHECKED	KG
DATE	Jan 2023	ISSUE	PLANNING
		<b>22-120-13A</b>	

CONTRACTORS MUST CHECK ALL DIMENSIONS ON SITE. ONLY FIGURED DIMENSIONS ARE TO BE WORKED FROM DISCREPANCIES MUST BE REPORTED TO BLUEPRINT BEFORE PROCEEDING. © THIS DRAWING IS COPYRIGHT.