

CONTRACT NO. FHI S.BURNSIDE

CLIENT & SITE ADDRESS
MR S. BURNSIDE
WITHY COTTAGE GEESTON ROAD
KETTON
STAMFORD
PE9 3RH
07740 301869



STATION ROAD IND ESTATE
LENWADE
NORFOLK
NR9 5LY
NORWICH 01603 872707
NORWICH 01603 872502
E: craigmarjoram@firsthomeimprovements.co.uk
www.firsthomeimprovements.co.uk

DATE : AUGUST 20TH 2023

DRAWN : C.M. A3 PAPER

DRAWING TITLE :

PROPOSED:
EXTENSION

REPLACEMENT FENCING TO BE CARRIED OUT WHERE FENCING HAS BEEN WIND DAMAGED OR ROTTEN.

EXISTING FENCE TO BE REMOVED WHERE PROPOSED EXTENSION IS BEING BUILT. NEW FENCING TO START AT FRONT OF EXTENSION

AMENDED 29.08.2023

DRAWING TITLE :

SITE LOCATION PLAN
SCALE 1:1250

BLOCK PLAN SCALE
1:500

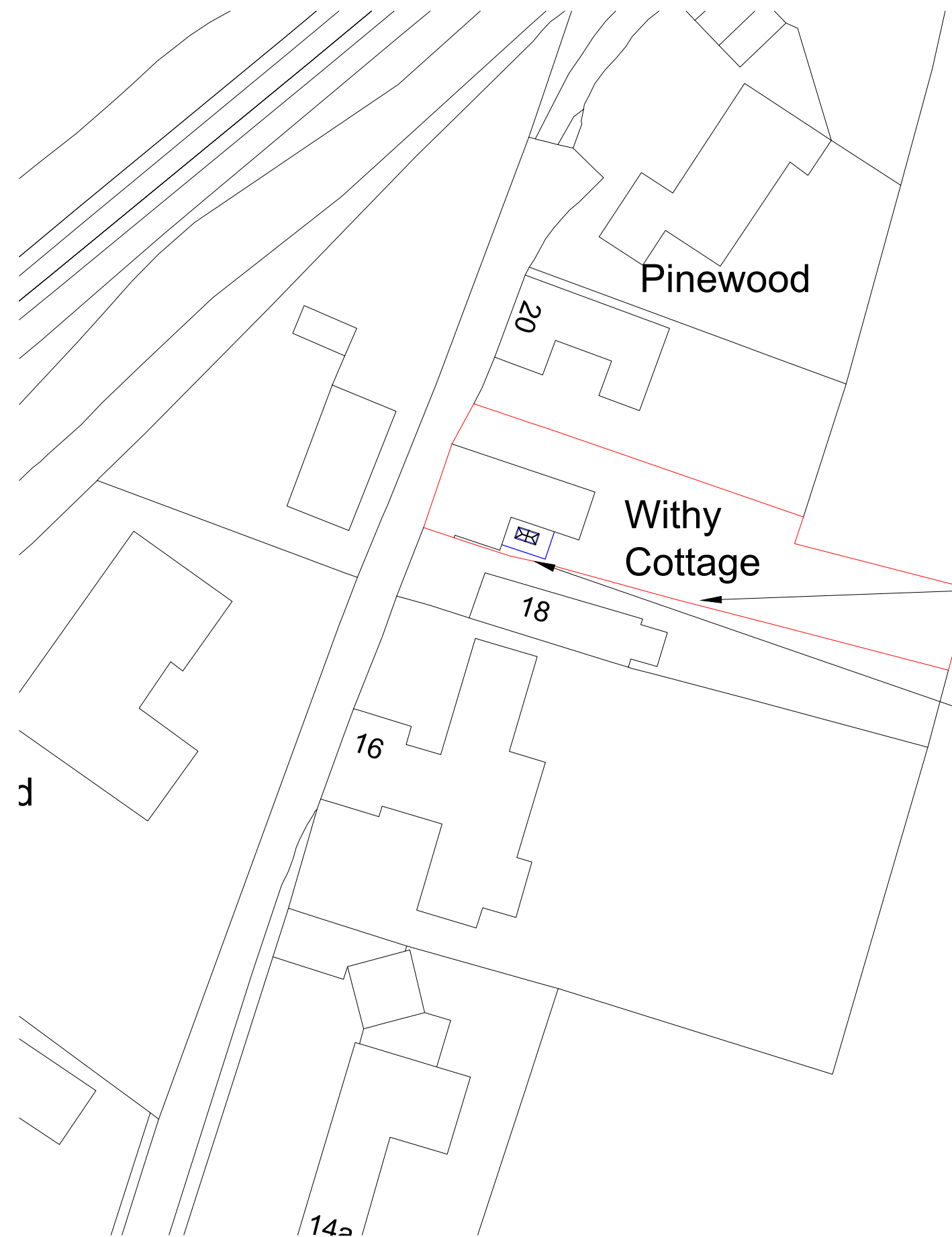
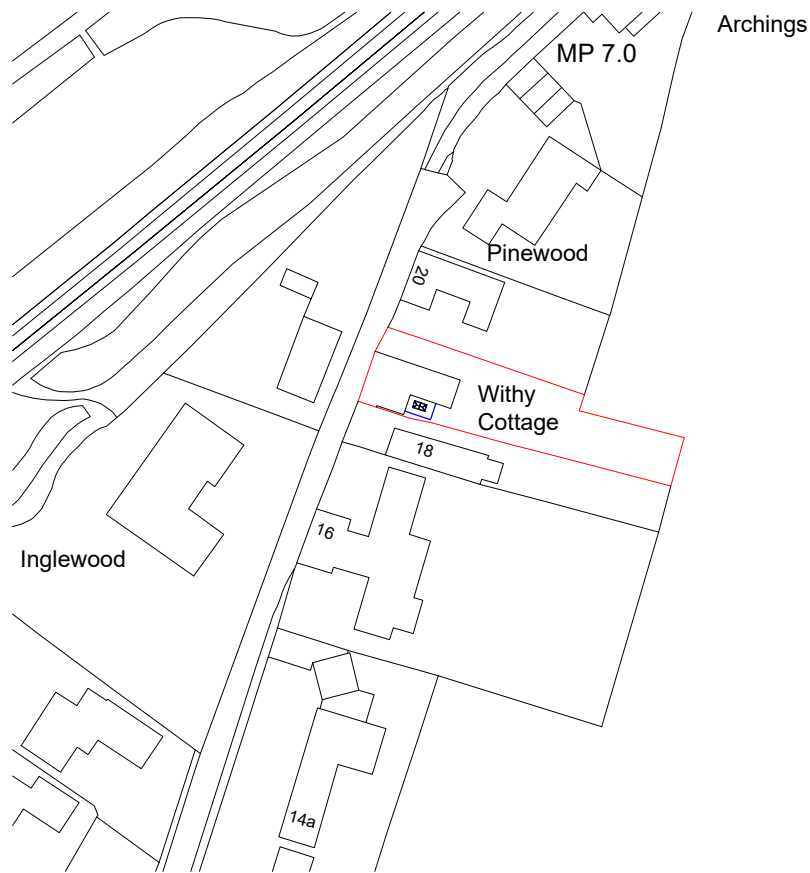
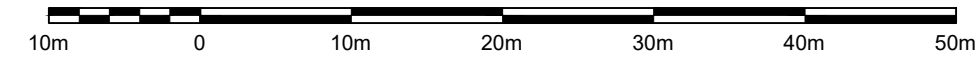
ALL EXISTING SITE LEVELS ARE TO REMAIN AS PER EXISTING.

DRAWING NO.

FHI PE9 3RH/004

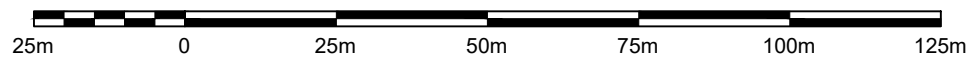
ALL ELEVATIONS ARE VIEWED FROM OUTSIDE

1:500

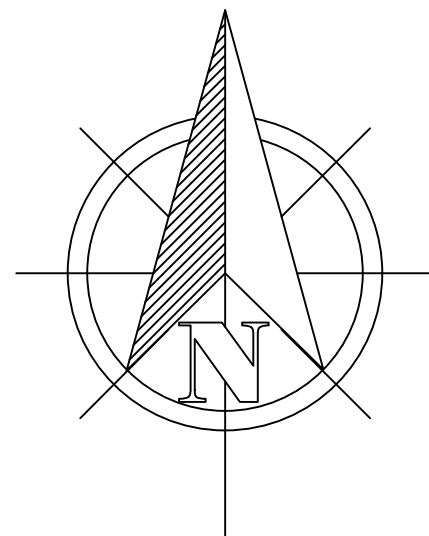


Produced on 24 August 2023 from the Ordnance Survey National Geographic Database and incorporating surveyed revision available at this date.
This map shows the area bounded by 498669 304126,498811 304126,498811 304268,498669 304268,498669 304126
Crown copyright and database rights 2023 OS 100054135. Supplied by copla ltd trading as UKPlanningMaps.com a licensed Ordnance Survey partner (OS 100054135).
Data licence expires 24 August 2024. Unique plan reference: v2e/992781/1337754

1:1250



1: 1250



1: 500