

Address: Office 15, Askern House,  
Askern, Doncaster, DN6 0AA  
Email: info@3dppd.co.uk  
Telephone: 01302 239000  
Web: www.3dppd.co.uk

All dimensions and sizes to be verified by the Contractor on site.  
Drawings to be read in conjunction with engineers details.  
The structural engineers details take precedence over the  
architectural drawings.

No dimensions to be scaled from this drawing. Contractors must work  
to figured dimensions.

Precision Plan Drawing will have no liability for any errors or  
inaccuracies.

© This drawing is subject to copyright of Precision Plan Drawing  
Limited.

**CDM REGULATIONS 2015**  
The client must abide by the Construction Design and Management  
Regulations 2015. The client must appoint a contractor, if more than  
one contractor is to be involved, the client will need to appoint (in  
writing) a principal designer (to plan, manage and coordinate the  
planning and design work) and a principal contractor (to plan,  
manage and coordinate the construction and ensure there are  
arrangements in place for managing and organising the project).

**Domestic clients**  
The domestic client is to appoint a principal designer and a principal  
contractor when there is more than one contractor, if not your duties  
will automatically transferred to the contractor or principal contractor.

Further information can be obtained from the HSE following this link:  
<http://www.hse.gov.uk/construction/cdm/2015/domestic-clients.htm>

No.	Description	Date


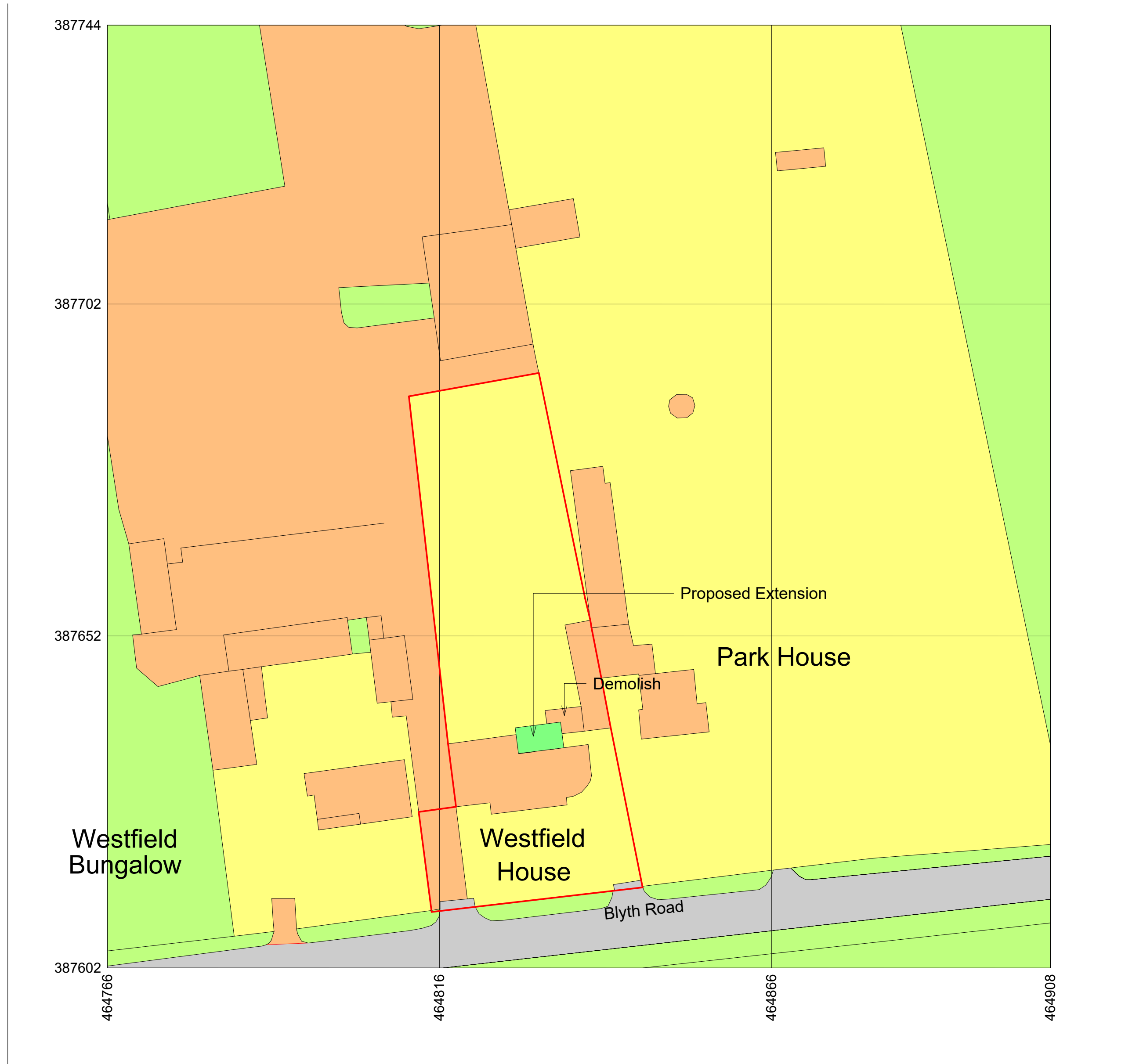
PROJECT ADDRESS

**Westfield House, Blyth  
Road, Ranskill, Retford,  
DN228LR**

PROJECT NAME

**Rear Boot Room Extension**

SHEET NAME		Block Plan	
DRAWN BY	CHECKED BY	DATE	
KO	LO	05/09/23	
SCALE ( @A2 )		PROJECT NUMBER	
1 : 500		1995	
DRAWING NUMBER			REV
BL101			

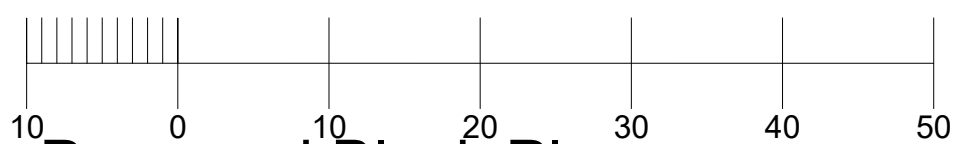


Produced on 31 July 2023 from the Ordnance Survey National Geographic Database and incorporating surveyed revision available at this date.

This map shows the area bounded by 464766 387602,464908 387602,464908 387744,464766 387744,464766 387602

Crown copyright and database rights 2023 OS 100054135. Supplied by copla ltd trading as UKPlanningMaps.com a licensed Ordnance Survey partner (OS 100054135).

Data licence expires 31 July 2024. Unique plan reference: v2e//982677/1324458



**Proposed Block Plan**

1 : 500

1