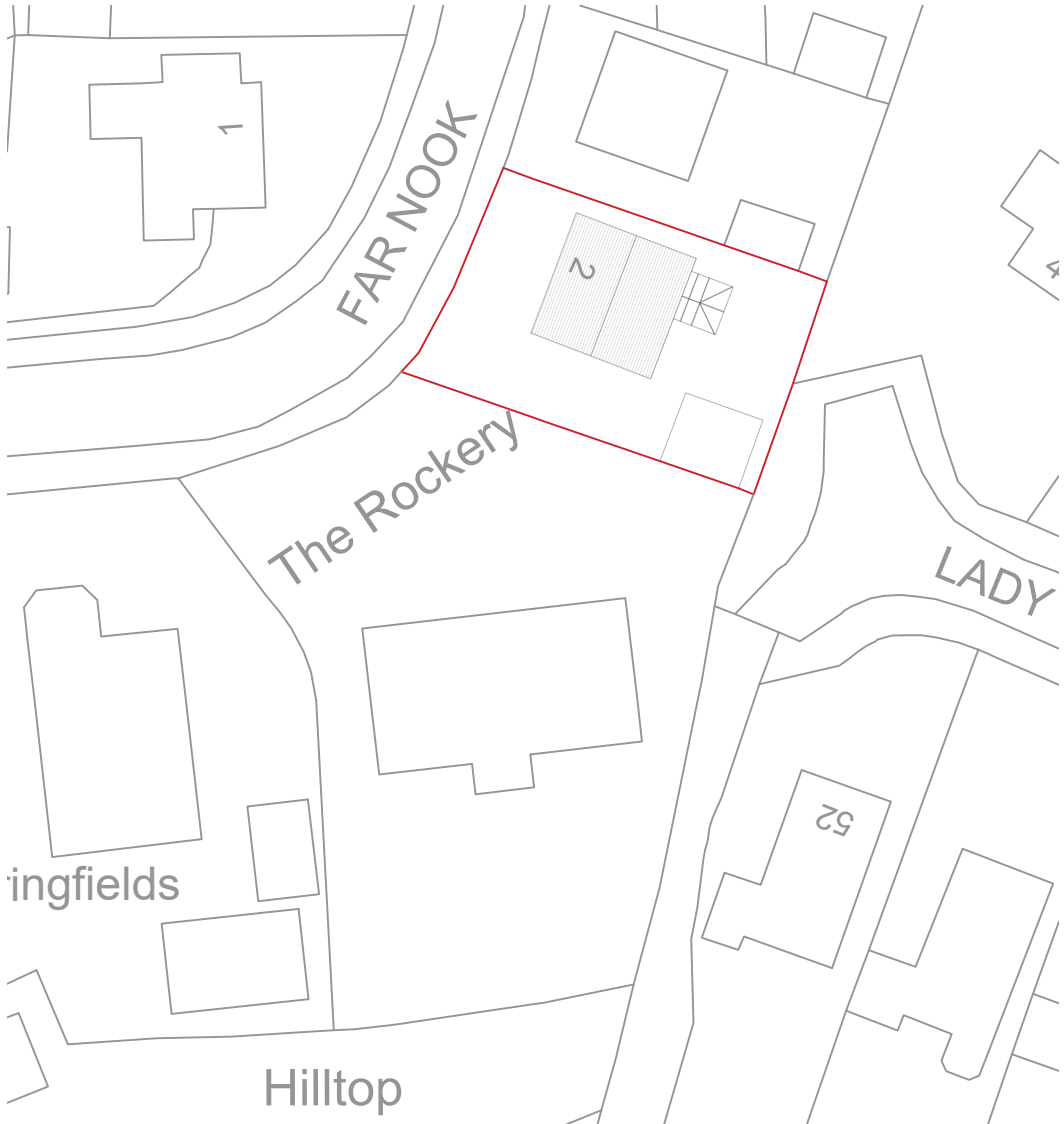
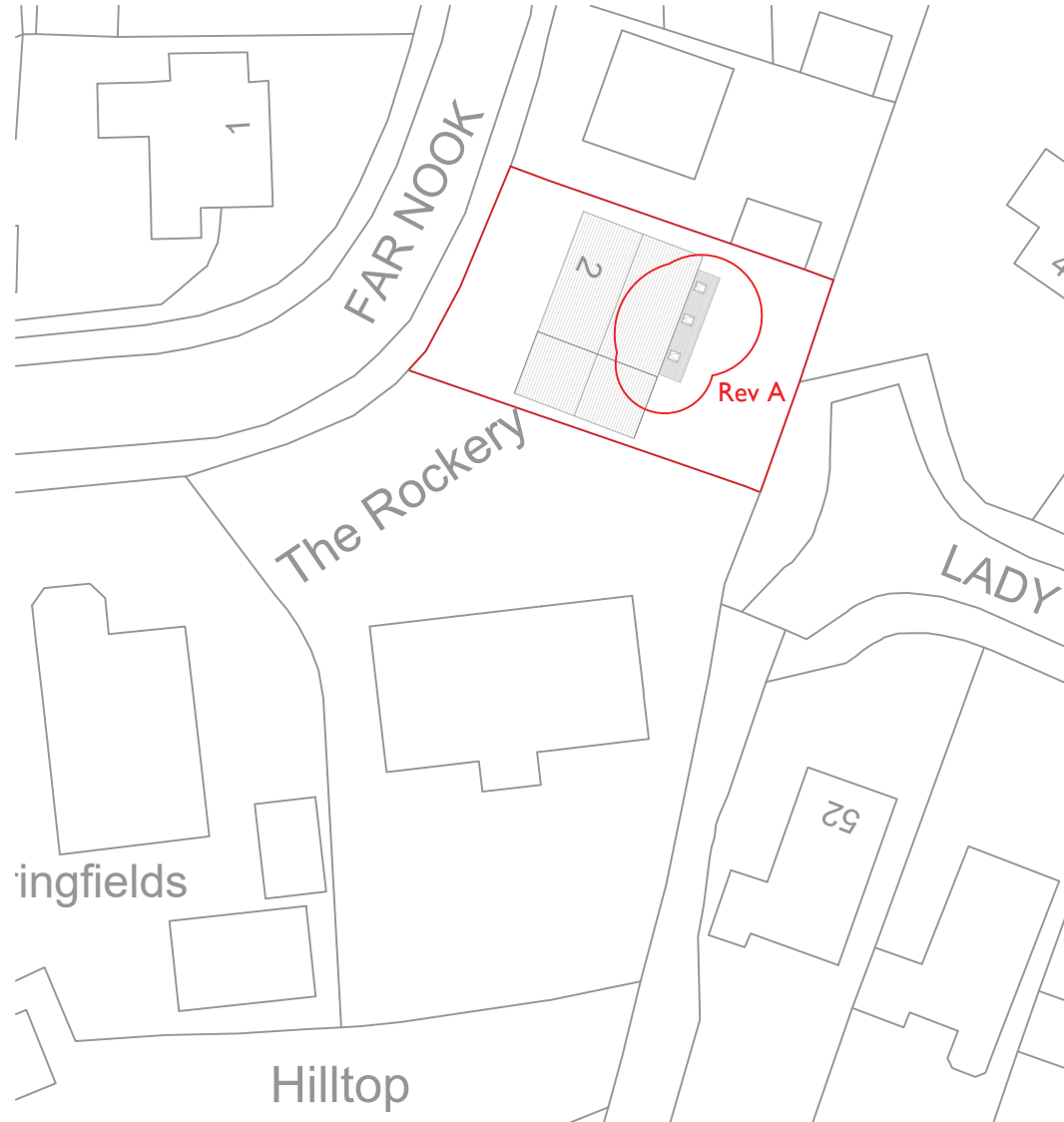


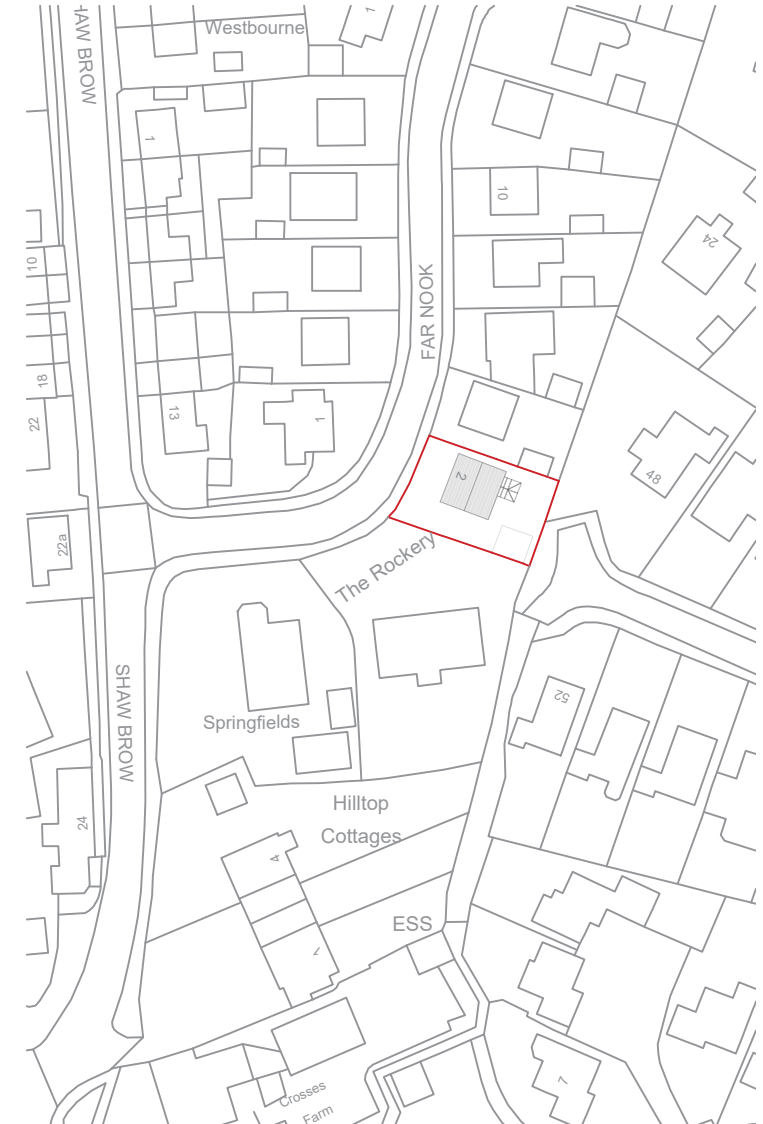
All Dimensions to be checked on site.



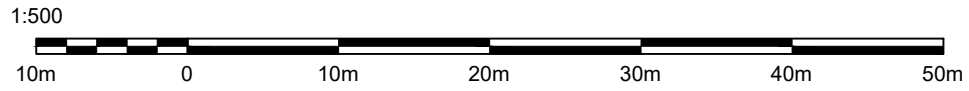
1 Existing Site Plan
100 1:500@A3



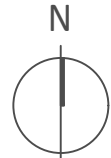
2 Proposed Site Plan
100 1:500@A3



3 Existing Location Plan
100 1:1250@A3



Site Boundary



Site: 2 Far Nook, Whittle Le Woods	Drawing Issue: PP001- R2
Drawings: Existing Location Plan and Existing and Proposed Site Plans	Date: 19/09/2023