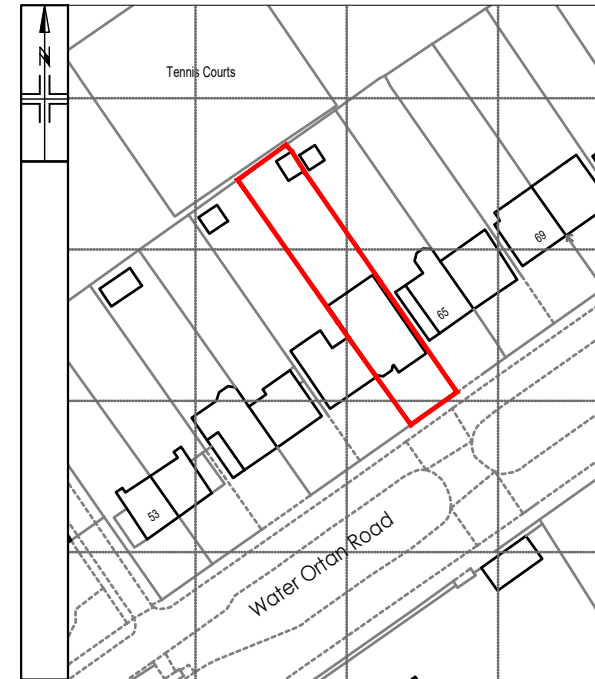
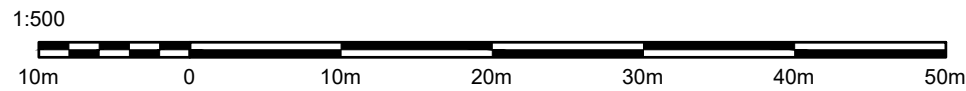




Site Plan

Scale 1:500



OS Location

Scale 1:1250



©Copyright reserved

The use or reproduction of this drawing or any part thereof is strictly prohibited save with the written consent of Seamless Concept Ltd.

Figured dimensions only to be taken from this drawing. All dimensions to be checked on site.

DATE	REV.	CHK.	REMARKS

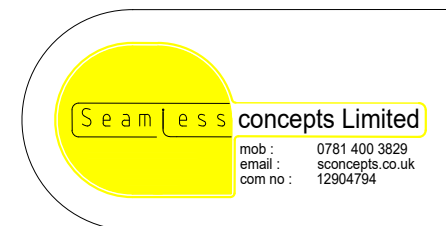
The contractor is to check and verify all building and site dimensions, levels and sewer invert levels at connection points before work starts. The contractor is to comply in all respects with current building legislation, British standard specifications, building regulations etc. Whether or not specifically stated on this drawing.

This drawing must be read with and checked against any structural, geo-technical or other specialist documentation provided.

This drawing is not intended to show details of foundations. Ground conditions or ground contaminants. Each area of ground relied upon to support any structure depicted (including drainage) must be investigated by the contractor. A suitable method of foundation should be provided allowing for existing ground conditions. Any suspect contaminates on or within the ground should be further investigated by a suitable expert. Any earthwork constructions client is to confirm if there are any public drainage pipes within 3 m of the proposed extension and obtain relevant approval from SevernTrent or any local water management company to build within 3m of the pipes.

It is the responsibility of the client to serve all party wall notices to the adjoining owners 28 days prior to commencement of work on site if there is a dispute then a party wall surveyor is to be appointed where existing trees are shown to be retained they should be subject to a full arboricultural inspection for safety. Contractor is to allow around 10% on the contract value for contingencies contractors is to report to the client and the architect any errors on the drawing prior to commencement of construction.

rev. date content



project
 63 Water Ortan Road
 Castle Bromwich
 Birmingham B36 9EY
 drawing title
Site Plan & OS Location

scale Various@A3 date Sep 2023

by TH status Planning

drawing number revision

031-22-S011 -

reproduction subject to copyright