



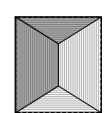



Appendix 2.3

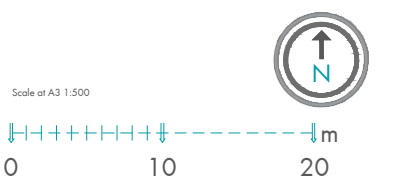
Detailed Site Plan

-  Development Area: 9,335 m²
-  Land Ownership Boundary
-  Construction Staging Area: 447 m²
-  Area of "Hand-dig" Trench Construction
-  Indicative Substation
-  Cable Route

Drawing Details
Proposed PV solar array within the leased development boundary, inclusive of route for the subterranean line to the existing plant room from proposed substation location.

Indicative areas of hand-digging for trenching shown. Exact line location and parameters/extents to be determined by formal tree survey.

Construction staging areas shown within upper hard-standing/storage area, accessed from existing track network.



Client Name E.ON Heat UK Ltd
Project Name West Midlands Safari Park
Drawing Reference COG321/APP/012/c
Date 11/07/2023

This drawing is the property of Cogeo Planning & Environmental Services Ltd. Copyright is reserved by them & the drawing is issued on the condition that it is not copied either wholly or in any part without the written consent of Cogeo. Ordnance Survey © Crown Copyright 2023. All rights reserved. Licence number 100022432



Matchline See Appendix Sheet 2.4