













Appendix 2.9

Discounted Sites


-  West Midland Safari Park Ownership Boundary
-  Development Area: 9335 m²
-  Solar Array
-  Discounted - Events
-  Discounted - Water
-  Discounted - Animals
-  Discounted - Parking Area
-  Discounted - Safari
-  Discounted - Picnic Area
-  Discounted - Other
-  Discounted - Playground
-  Discounted - Buildings

Map Details
 This map show the sites that were discounted on initial assessment of the site.

This includes sites that are used for safari park animals, attractions, parking, picnic areas and playgrounds. Some of these sites aren't used permanently but were deemed unsuitable for various reasons such as spaces dedicated to events. There are large areas of water highlighted areas of forest which would be unsuitable.

All of the buildings within the West Midland Safari Park Ownership Boundary are highlighted, these have been discounted for roof-mounted solar for various reasons.

Scale: 1:5,000 @ A3



Client Name: E.ON Heat UK Ltd
 Site Name: West Midlands Safari Park
 Drawing Reference: COG321/APP/033/e
 Date: 22/09/23

This drawing is the property of Cogeo Planning & Environmental Services Ltd. Copyright is reserved by them & the drawing is issued on the condition that it is not copied either wholly or in any part without the written consent of Cogeo. OS Mapping Licence Number: 100022432.

