






Appendix 2.5

Cable Route

-  Solar Array
-  Substation
-  Inverter Container
-  Cable Route
-  Hand Dig Area



Map Details

This map shows the cable route from the proposed solar array substation, through the car park and meeting an existing trench and connecting to the existing elec. kiosk.

This route should avoid any sensitive areas with 2 proposed hand dig areas to protect any potential tree roots that may cross the route.

Scale: 1:1,000 @ A3



Client Name	E.ON Heat UK Ltd
Site Name	West Midlands Safari Park
Drawing Reference	COG321/APP/032/c
Date	21/09/23

This drawing is the property of Cogeo Planning & Environmental Services Ltd. Copyright is reserved by them & the drawing is issued on the condition that it is not copied either wholly or in any part without the written consent of Cogeo. OS Mapping Licence Number: 100022432.