

1

2

3

4

5

6

A

A

B

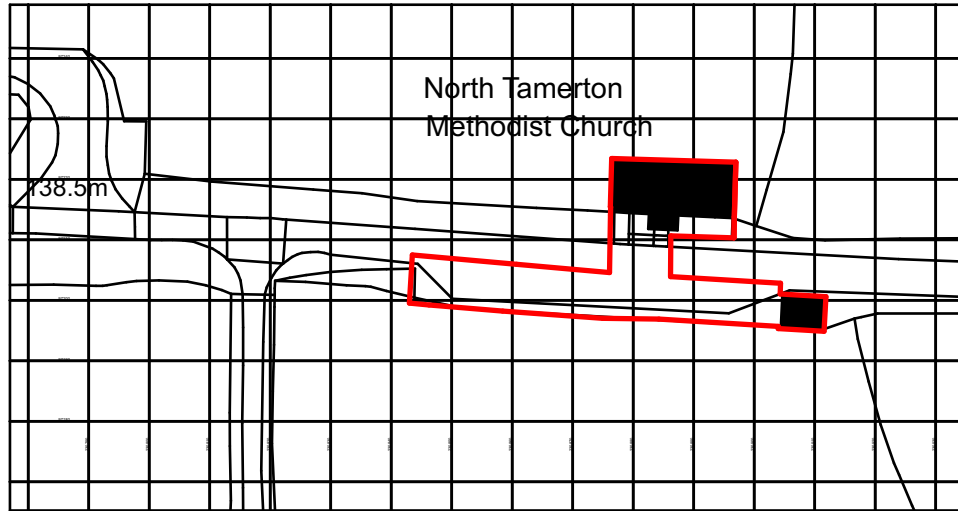
B

C


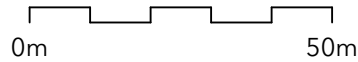
C

D

D

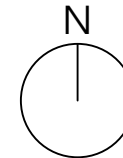


Ordnance Survey, (c) Crown Copyright 2023. All rights reserved. Licence number 100022432



Location Plan

1:1250



Denotes site development boundary

RevID	ChID	Change Name	Date
03	05	Site development boundary updated	25/09/2023
02	04	Site development boundary updated	11/09/2023
01			09/02/2023

**PLACE**  
architects

Project  
**North Tamerton Methodist Church**

Project Number  
**022-28**

Client  
**Mr & Mrs Heather & Frank Rowland**

Drawing Number  
**300**

Scales at A4  
**1:1250**

Layout Name  
**Location Plan**

Checked By  
**MK**

Revision  
**03**

Purpose of issue  
**Planning**

1

2

3

4

5

6