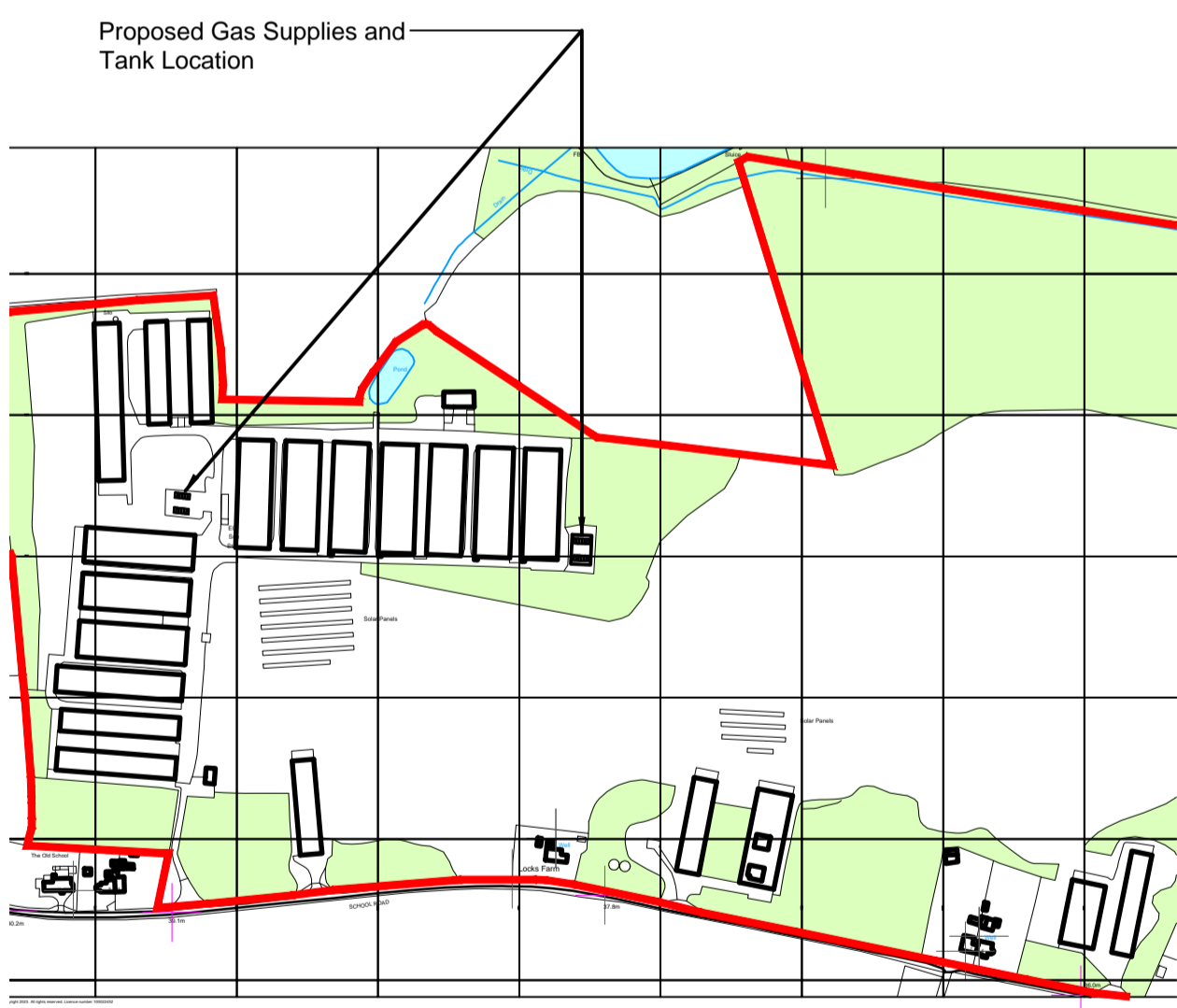
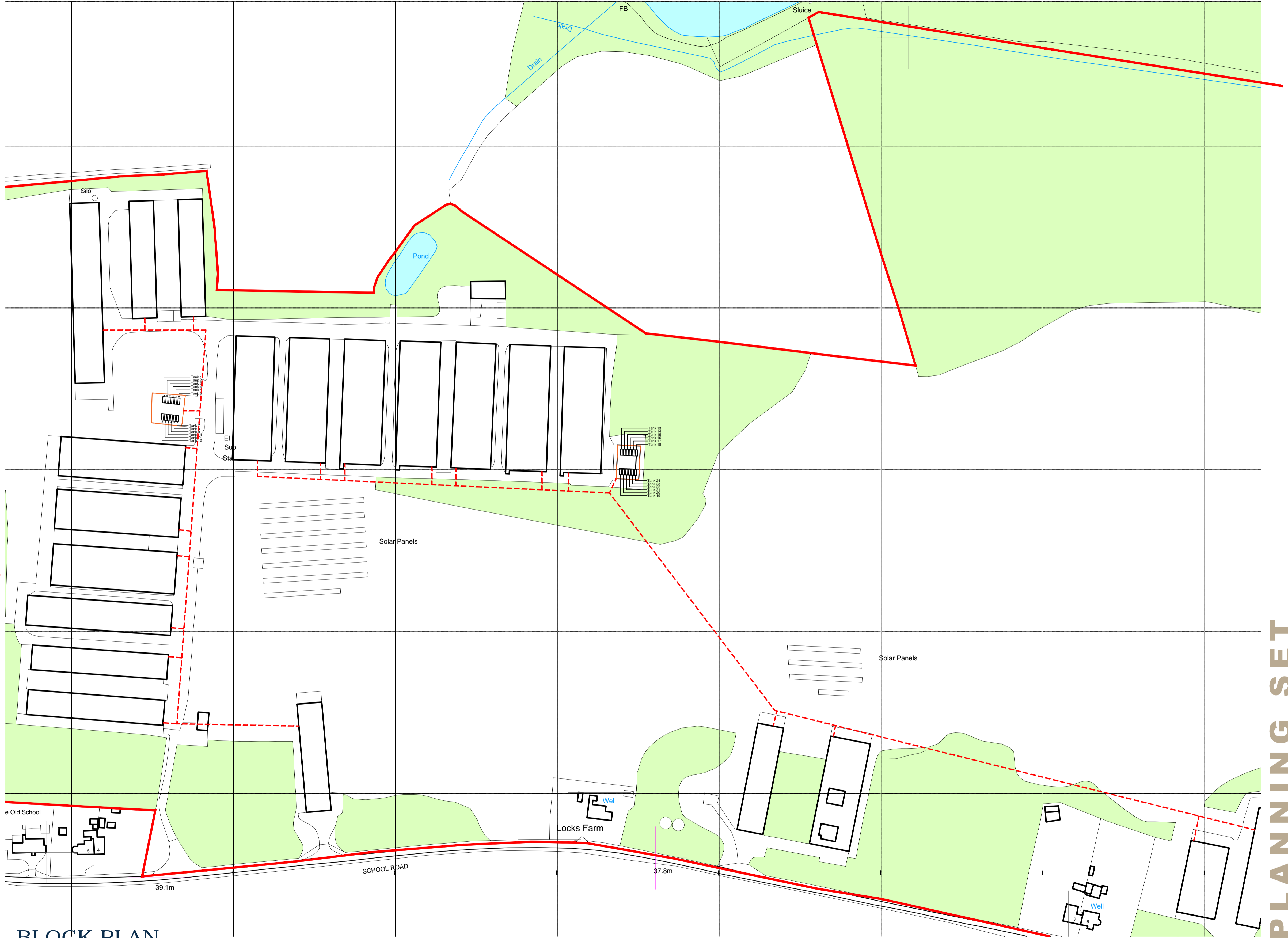


LOCATION PLAN
Scale 1:10,000

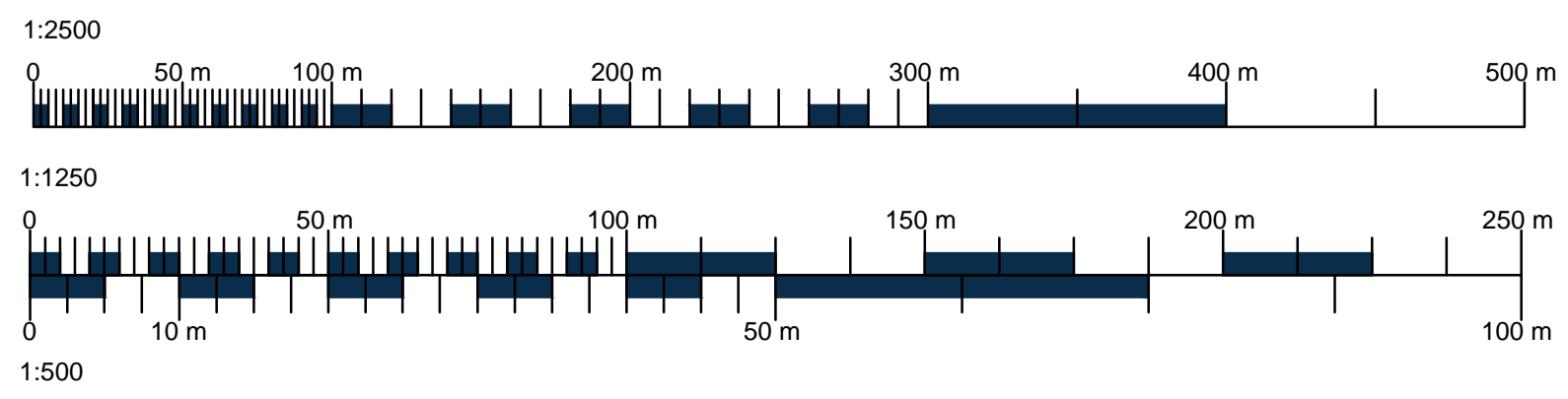


SITE PLAN
Scale 1:5000

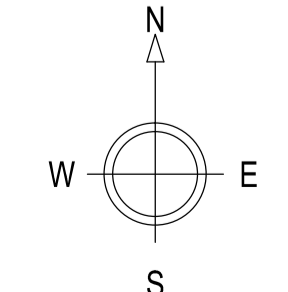


BLOCK PLAN
Scale 1:1250

- NOTES:
1. Use written dimensions only. All dimensions to be checked on site and any discrepancies reported to ACORUS immediately. If in doubt ask.
 2. Where relevant, significant hazards have been identified on the drawing. Hazards which should be obvious to a competent contractor or unforeseeable have not been identified.
 3. This drawing is confidential and remains the exclusive property of ACORUS.
 4. Ordnance Survey Paper Map Copying Licence Number: 100039456.
- © ACORUS Rural Property Services Ltd.



- Ownership Boundary
- Gas Storage
- - - Gas Supplies to Buildings



Rev.	Date	Amendment	JT	JW
A	20/09/2023	Addition of red line on location plan	Drawn	Checked

PROJECT
Amber Real Estate Investments LTD
Lock Farm, School Road, Haverland
Norwich, NR10 4QE

TITLE
LPC Gas Lines
Site Location and Block Plan

SCALE DATE DRAWN BY CHECKED BY
AS SHOWN @A1 AUG 23 JT JW

JOB NO. DRAWING NO. REVISION
JW/2093/0823 200_01 A

acorus
acorus.co.uk
Planning. Design. Property.

PLANNING SET