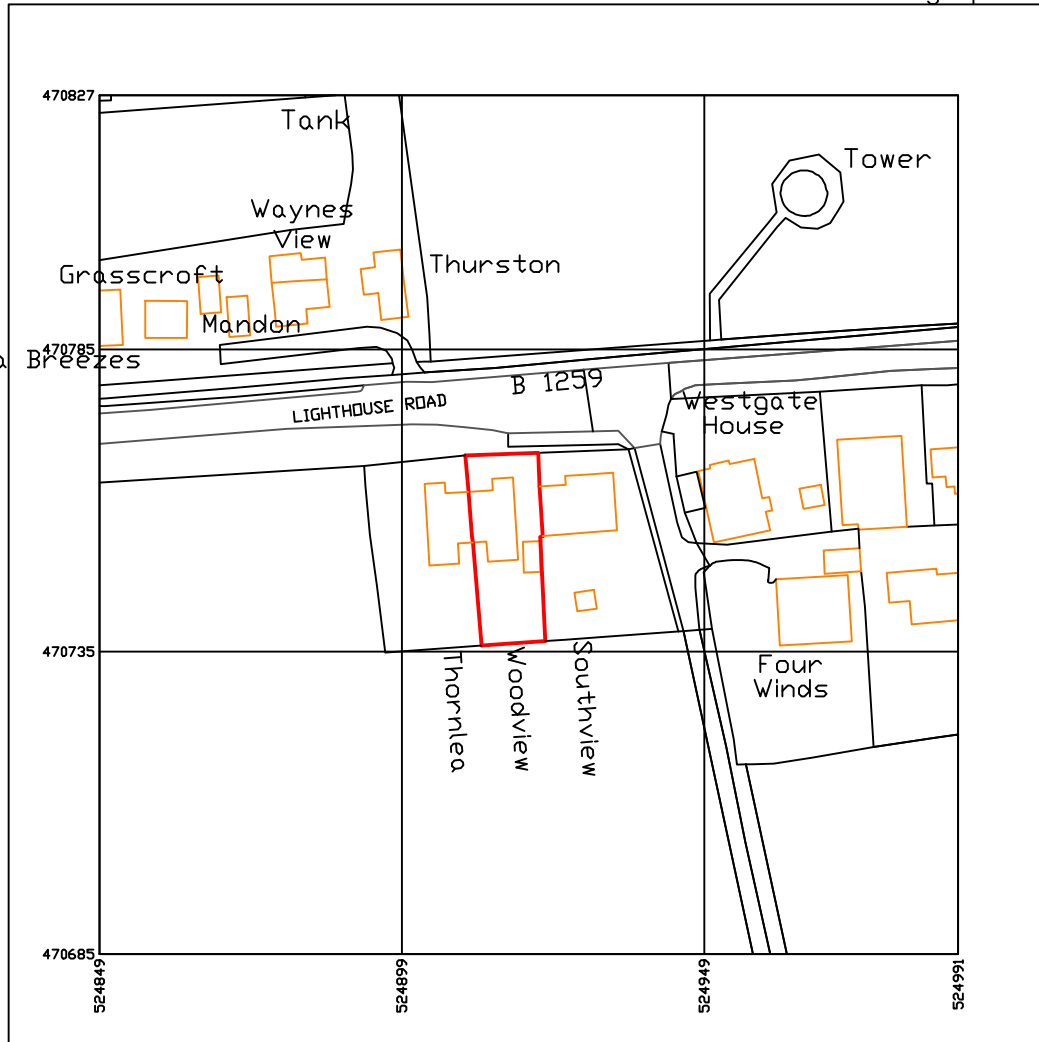




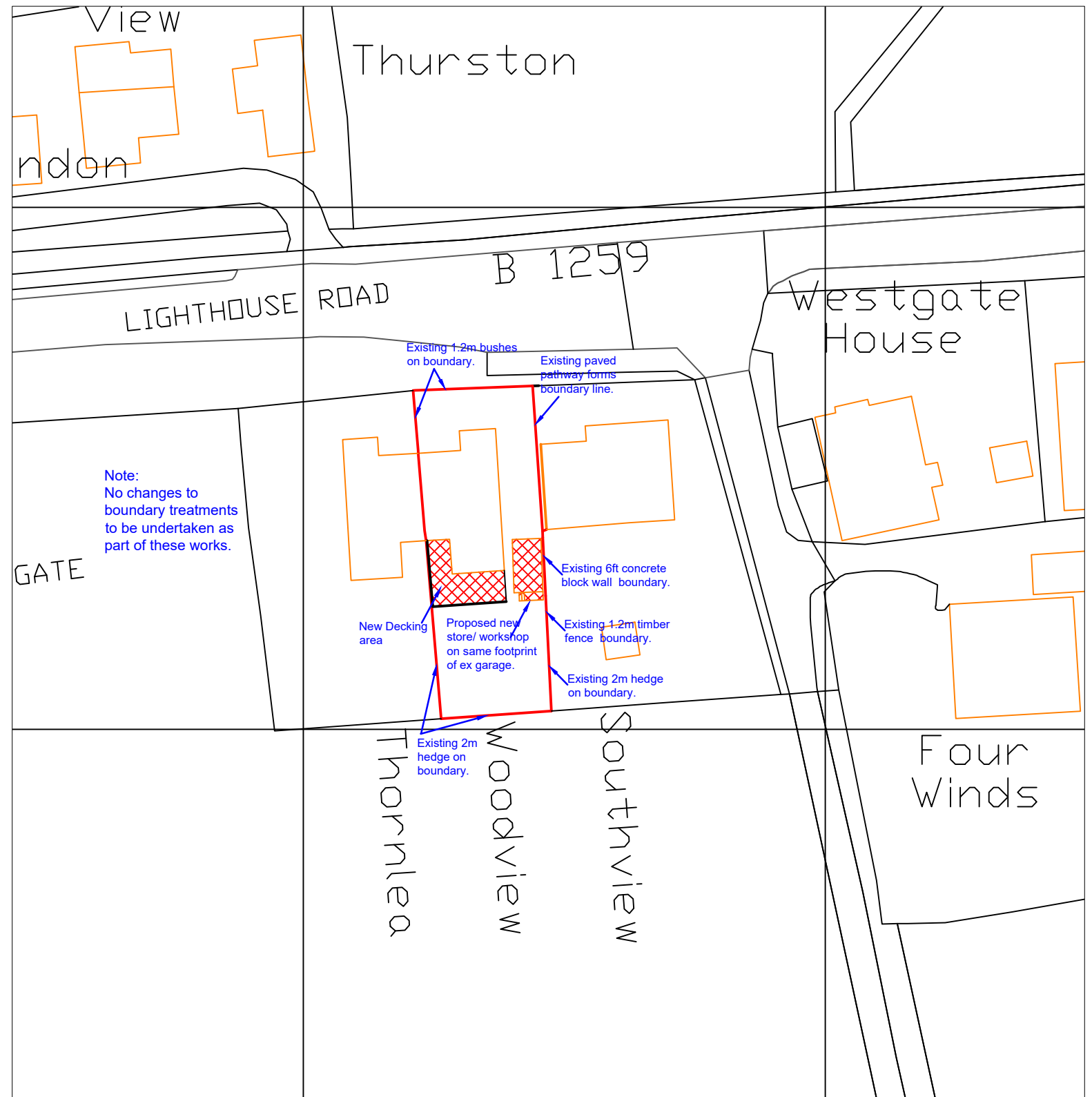
01856 898 022
www.UKPlanningMaps.com



Produced on 12 September 2023 from the Ordnance Survey National Geographic Database and incorporating surveyed revision available at this date. This map shows the area bounded by 524849 470685, 524991 470685, 524991 470827, 524849 470827, 524849 470685. Crown copyright and database rights 2023 OS 100054135. Supplied by copla ltd trading as UKPlanningMaps.com a licensed Ordnance Survey partner (OS 100054135). Data licence expires 12 September 2024. Unique plan reference: v2e//999858/1347300




Location Plan



NOTE: FOR LARGER SCALE SITE PLAN REFER TO DWG. WV/LR/FH/ERY/4

Site Plan



OUTERHEAD
ARCHITECTURAL
DESIGN SERVICES

Mob: 07834583798

Email: oadservices@yahoo.com

NOTE: ALL MEASUREMENTS TO BE CHECKED PRIOR TO COMMENCEMENT OF WORKS
COPYRIGHT OF OUTERHEAD ARCHITECTURAL DESIGN SERVICES

PROJECT
WOOD VIEW, LIGHTHOUSE RD, FLAMBOROUGH, EAST RIDING OF
YORKSHIRE - PROPOSED INTERNAL AND EXTERNAL ALTERATIONS TO
DWELLING AND GARAGE/OUTBUILDINGS

TITLE
LOCATION PLAN AND SITE PLAN

DATE SEPT/ 2023

REV. REV 1

DWG. No. WV/LR/FH/ERY/LPSP

SCALE 1/1250, 1/500 @ A3

REVISION	DESCRIPTION
REV 1	AMENDED AS PER LETTER DATED 19/9/23
REV 2	
REV 3	
REV 4	
REV 5	
REV 6	