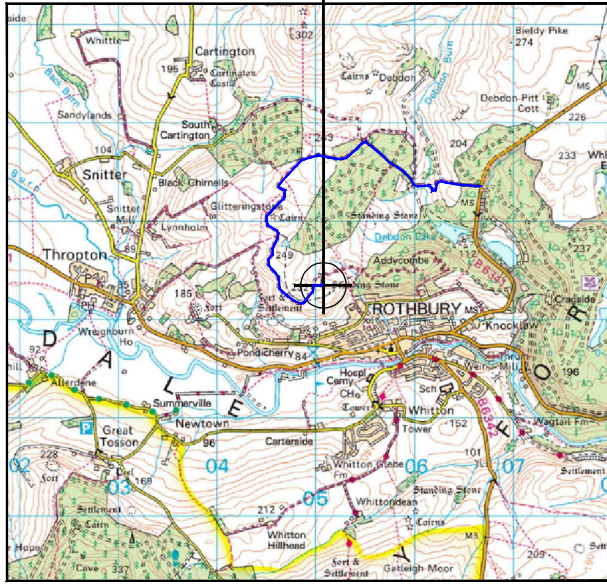
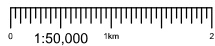


SITE LOCATION

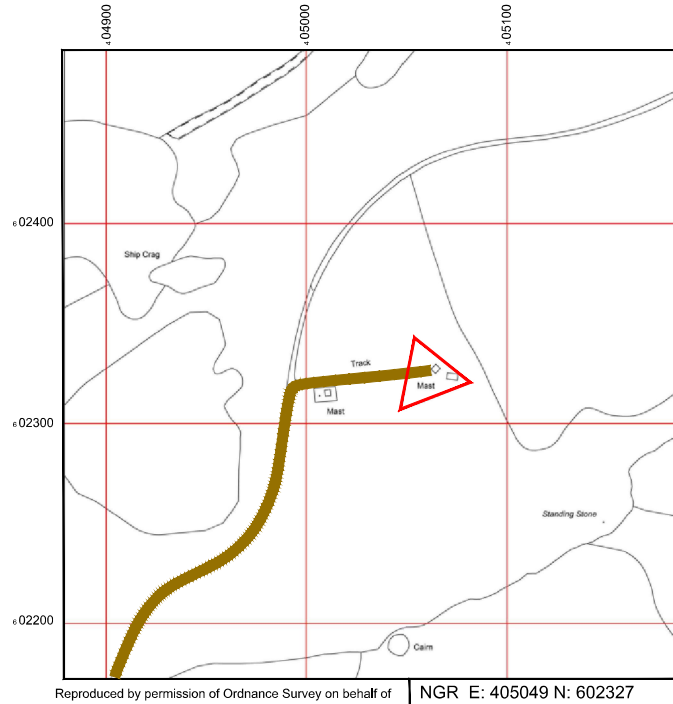


Reproduced by permission of Ordnance Survey on behalf of the Controller of Her Majesty's Stationery Office
All rights reserved. © Crown Copyright licence no. 100022432

SITE AREA PLAN



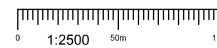
SITE PHOTOGRAPH



Reproduced by permission of Ordnance Survey on behalf of the Controller of Her Majesty's Stationery Office
All rights reserved. © Crown Copyright licence no. 100022432

NGR E: 405049 N: 602327

SITE LOCATION PLAN



GOOGLE MAPS QR CODE

GOOGLE MAPS - [Hyperlink to map of the site](#)

GOOGLE STREETVIEW - [Hyperlink to streetview of the site](#)

NOTES:

1. ALL DIMENSIONS IN MM UNLESS OTHERWISE NOTED.

DIRECTIONS TO SITE: Heading North on the M6 above Carlisle, Continue onto the A74. At junction 15 take the 1st exit A701 to Dumfries. Take a left turn into Chapel Brae signposted Moffat Golf Club. Follow this road up hill. Where the track forks take the right turn continuing up the hill. The mast will be visible on the side of the hill. Follow the track to the site.

Site Provider's Property Boundary:

Access Route To Site:



Access Route:



Master: M002	MBNL EE / MOG:	Project: EE Resilience	Purpose of Issue: Detail Design	Issue: B
Date: 09.08.2023	Revision: Upgrade Description	Drg 002 Maps and dig 003 table amended		
Drawn: PSJ	Checked: AB			
Approved: RL				
Master: M001	MBNL EE / MOG:	Project: EE Resilience	Purpose of Issue: Detail Design	Issue: A
Date: 03.03.2023	Revision: Upgrade Description	First Issue		
Drawn: MW	Checked: AB			
Approved: RL				



Hutchison 3G UK Limited
One New Street, 20 Central House
Market Street, B2 1BN
Tel: 01273 341 000
Fax: 01273 341 000

Hatfield Business Park
Hatfield
Hertfordshire
AL10 9BW
Tel: 01707 315000
Fax: 01707 319001



Mobile Broadband Network Limited
Sixth Floor, Thames Tower, Station Road, Reading, RG1 1LX

Design Consultant & Principal Contractor/Principal Contractor:



WHP Telecoms
Castlevue House
Calder Island Way
Wakefield, WF2 7AW

Tel: 01925 424100
e-mail: info@whptelecoms.com

Site Name: SHIP CRAG

Site ID: 1206413

Address: DEBDON FARM, ROTHBURY, MORPETH, NORTHUMBERLAND, NE65 7YG

Title: 002 SITE LOCATION PLAN

Project: EE SITE RESILIENCE

Purpose of Issue: DETAILED DESIGN

EE Call ID: 19026	MBNL Call ID: ALK022	3UK Call ID: N/A
Master Drawing No: 1206413_ALK022_19026_NA_M002		Issue: B