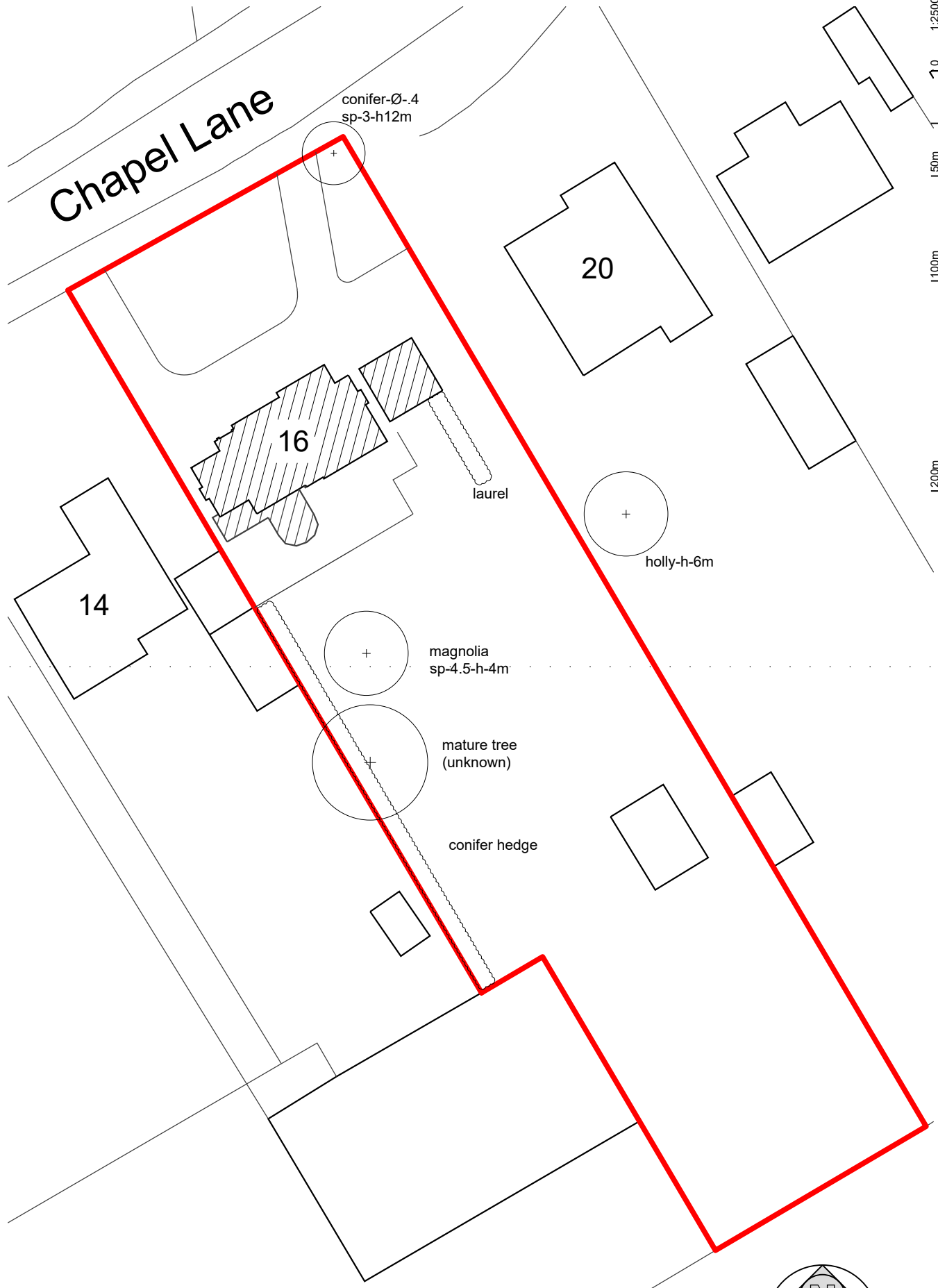
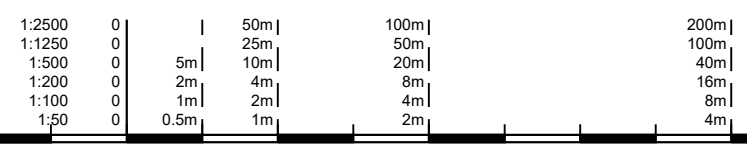
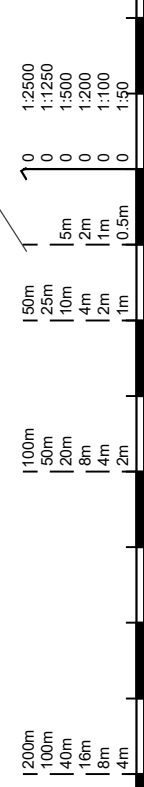
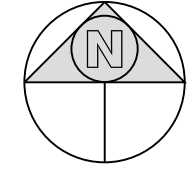


Ordnance Survey (c) Crown Copyright 2022. All rights reserved. Licence number 100022432

Location Plan 1:1250



Site Plan 1:500



notes:
 any discrepancies should be reported immediately
 all dimensions should be checked on site prior to commencement of work
 site/survey based on ordnance survey information provided by prodact systems plc, (www.promap.co.uk) prodact does not guarantee that all past or current uses or features will be identified in the product
 the product does not give details about the actual state or condition of the site nor should it be used or taken to indicate or exclude actual suitability or unsuitability of the site for any particular purpose, or relied upon for determining salability or value, or used as a substitute for any physical investigation or inspection.
 © HERTFORD PLANNING SERVICE
 note
 when printing off pdf's, it is the responsibility of the user to verify that the resulting prints are to scale on the appropriate sized sheet.
 also that the scale bars on the plan measure correctly.

Westgate House, 37-41 Castle Street, Hertford, Herts SG14 1HH Tel: 01992 552173 Email: contact@hertfordplanning.co.uk www.hertfordplanning.co.uk		
Description		
Project	16 Chapel Lane Letty Green SG14 2PA	
Drawing	SITE PLAN AND LOCATION PLAN AS EXISTING	
Date	August 2022	
Scale	1:500 / 1:1250	
Sheet size	A3	
Drawn	JM	
20311-S002		