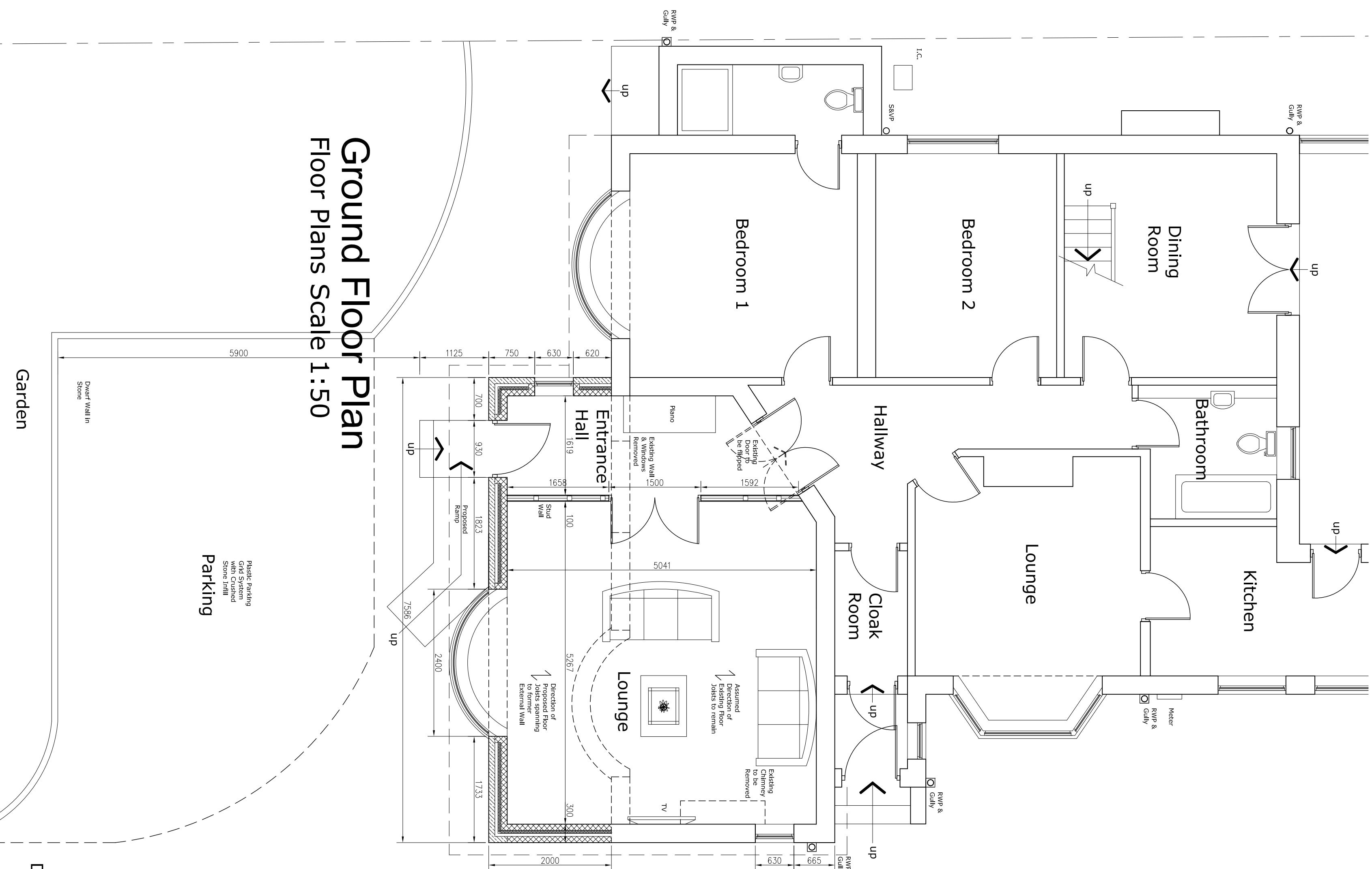


West Elevation (Front)  
Elevations Scale 1:100

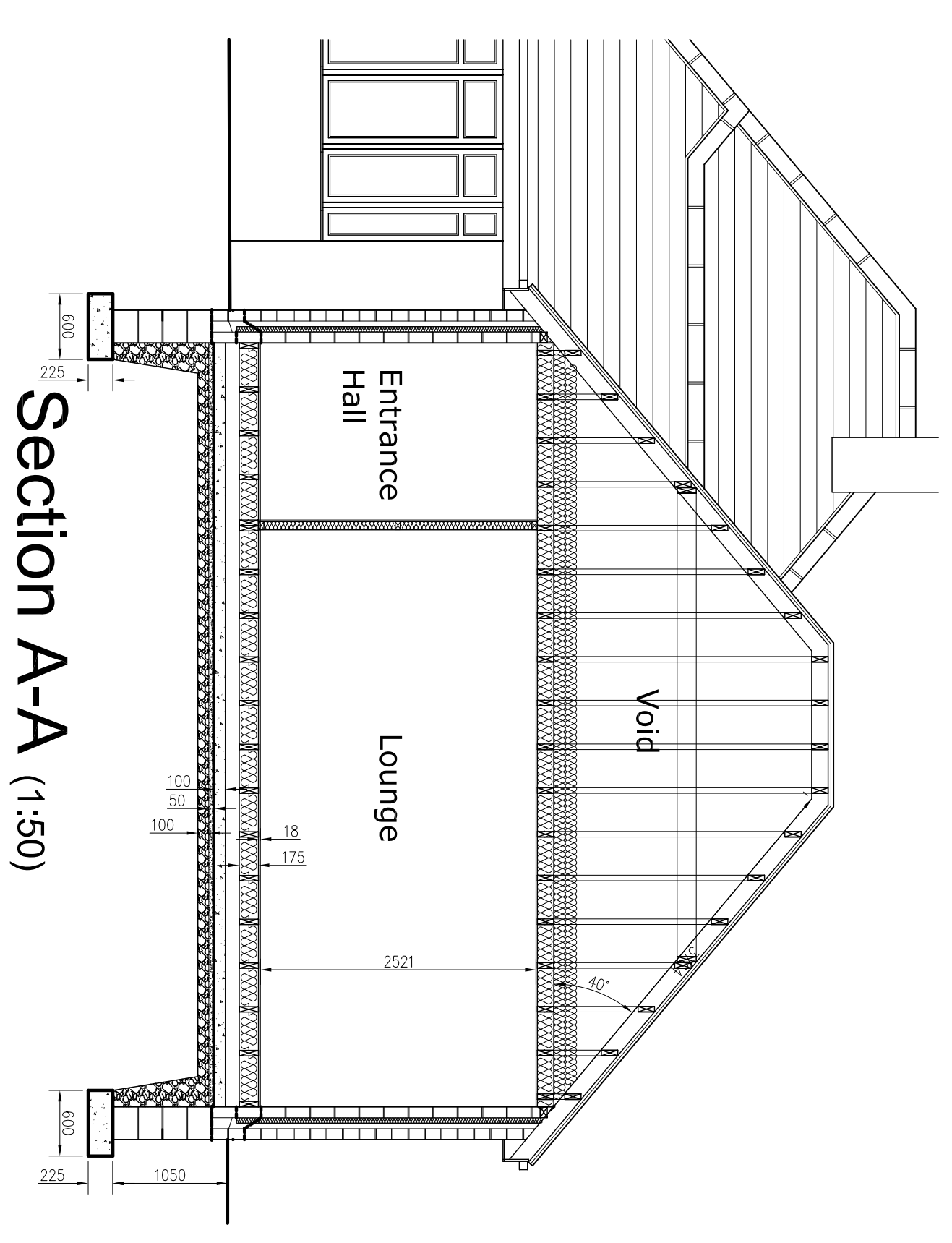
South East Elevation (Side)

North West Elevation (Side)

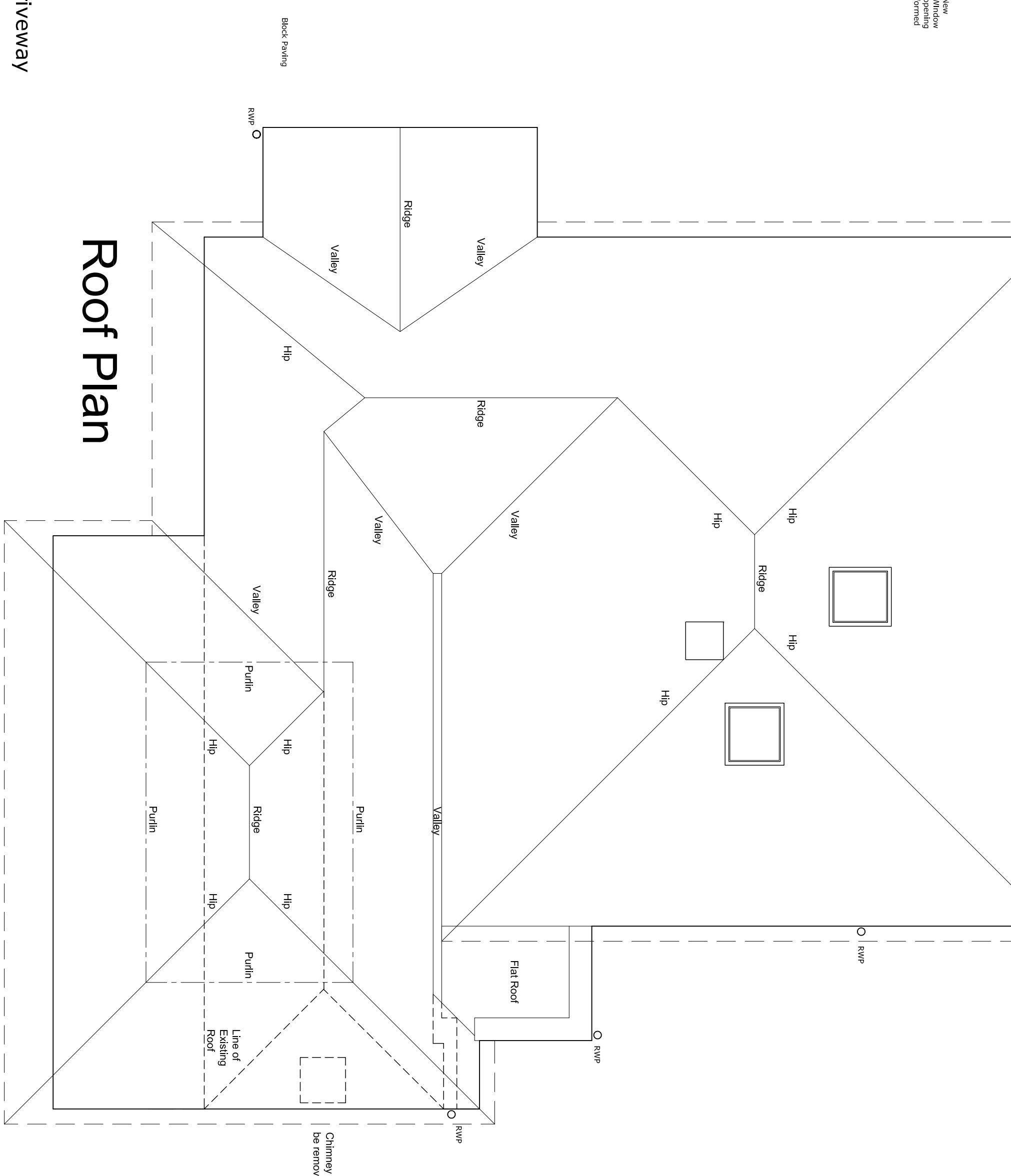
This Drawing is Copyright and must not be reproduced without written permission.  
DO NOT SCALE - if in doubt ask.  
All Levels & Dimensions to be checked on site



Ground Floor Plan  
Floor Plans Scale 1:50



Section A-A (1:50)



Roof Plan

**FORWARD PLANNING & DESIGN LTD**  
 566 Heston Road Heston, London W5 2PL  
 020 899 4000  
 info@forwardplanning.co.uk

CLIENT: Mr & Mrs J Sharp  
 PROJECT: Proposed Front Extension at 77 Baildon Road, BD17 6PX  
 DRAWING TITLE: Plans & Elevations as Proposed  
 DATE: 5/23  
 DRAWN BY: JEH  
 CHECKED BY: [ ]  
 DRAWING NO.: 1505/03