

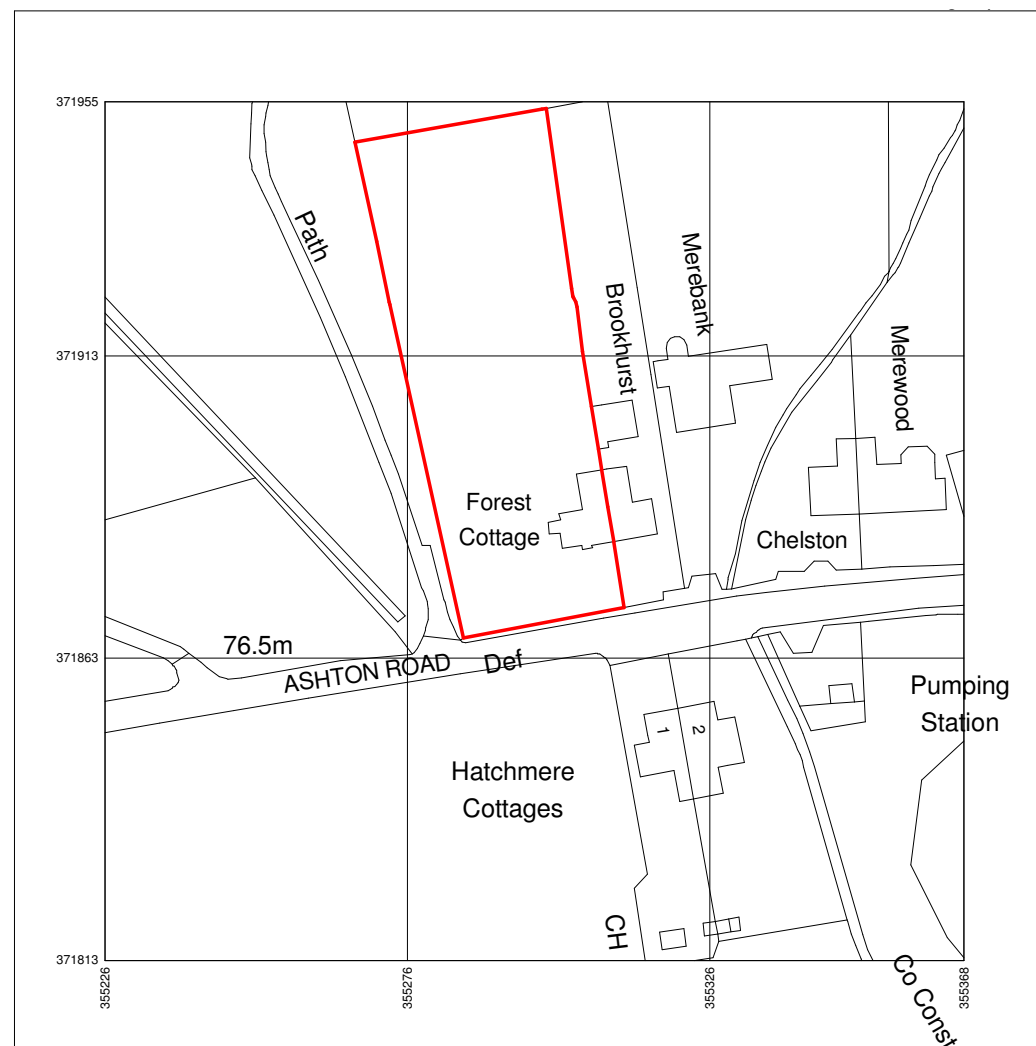
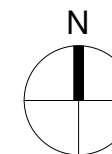
This drawing is © AMY BRIERS ARCHITECTS and is not to be copied, reproduced or re-distributed either in whole or in part without the prior written permission of the originator.

The originator shall have no responsibility for any liability, loss, cost, damage or expense arising from or relating to any use of this document other than for its intended purpose on this project.

This drawing shall be read in conjunction with all other relevant drawings, specifications and associated documentation. Any discrepancies, errors or omissions are to be reported to the originator before proceeding with work.

All dimensions are to be checked on site by the contractor prior to proceeding with any work. This drawing shall not be scaled to ascertain any dimensions, work to figured dimensions only.


DISCLAIMER
When this drawing is issued in CAD, it is an uncontrolled version issued for information only, to enable the recipient to prepare their own documents/ drawings for which they are solely responsible.



Produced on 08 March 2023 from the Ordnance Survey National Geographic Database and incorporating surveyed revision available at this date.
This map shows the area bounded by 355226 371813, 355368 371813, 355368 371955, 355226 371955, 355226 371813
Crown copyright and database rights 2023 OS 100054135. Supplied by copla ltd trading as UKPlanningMaps.com a licensed Ordnance Survey partner (OS 100054135).
Data licence expires 08 March 2024. Unique plan reference: v2c/918678/1239972



A	Planning Issue	AB	08.03.23	AB
Rev	Revision Details	Drawn	Date	Check



4 Brook View
London Road
Knutsford
WA16 9LU
t: 07561552425
e: amybriersarchitects@gmail.com
www.amybriersarchitects.com

AMY BRIERS ARCHITECTS • Architecture • ARB • RIBA

Client

Callum Buckle

Project

Forest Cottage
Ashton Road, Norley

Drawing Title

Site Location Plan

Drawing Status

Preliminary

Drawn by AB Created 08/03/23

Job no. 2023_074 Scale 1 : 1250 @ A3

Drg no.	Rev
ABA-2023_074-E(001)	A