

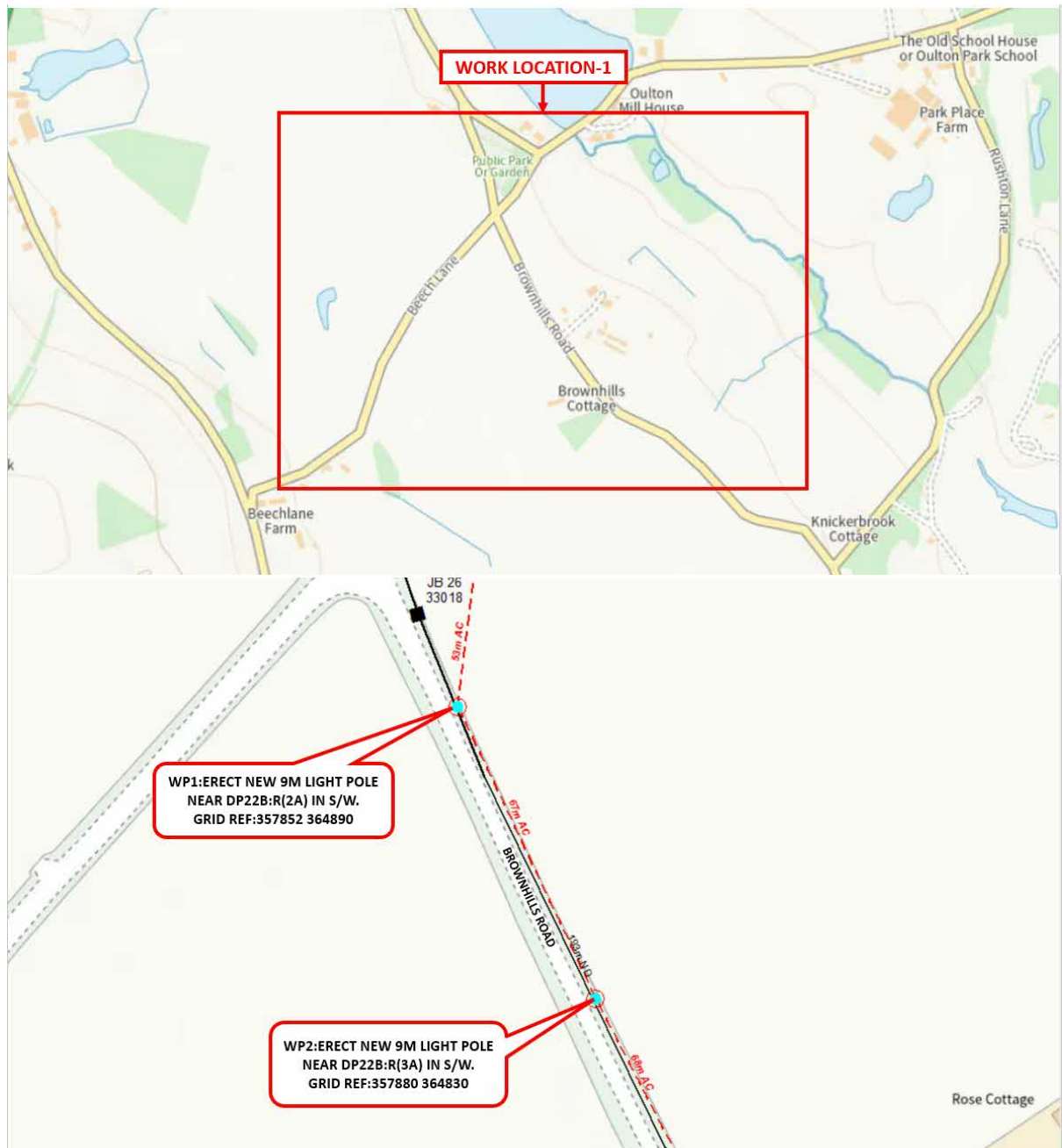
EXCHANGE: LITTLE BUDWORTH, PON ID: LBW\_V9011, ESTIMATE: WF6JKG2R

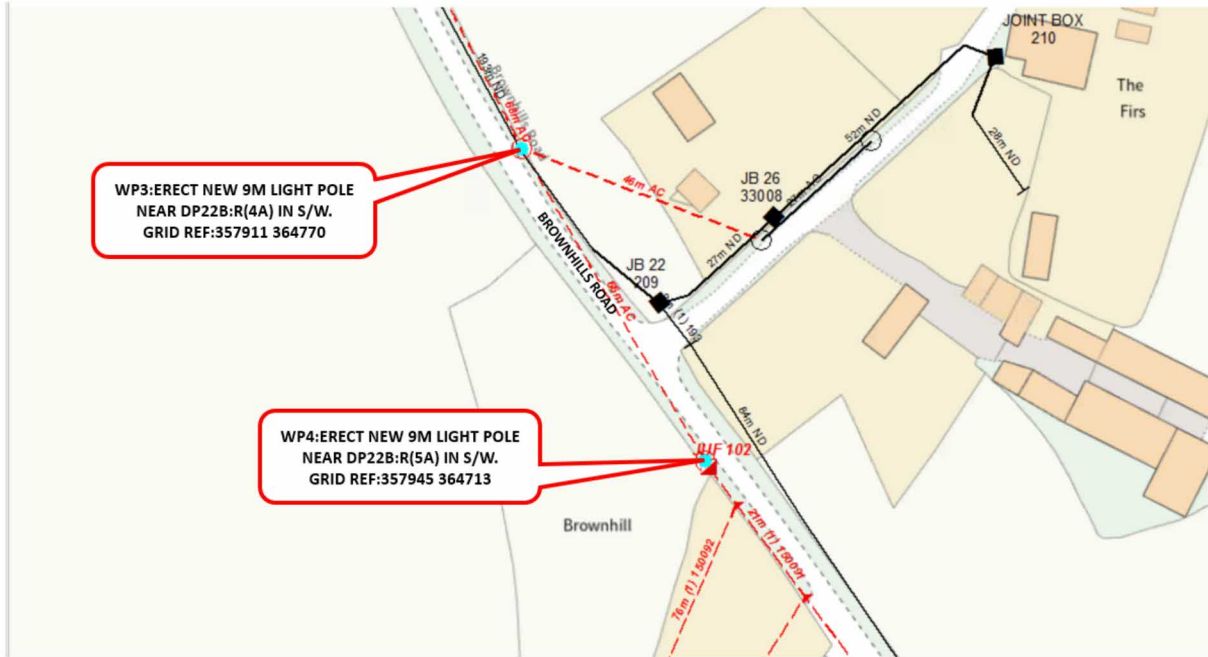
WP1: NEAR BROWNHILLS FARM, BROWNHILLS, RUSHTON, TARPORLEY, CW6 9BQ GRID REF: 357852 364890

WP2: NEAR BROWNHILLS FARM, BROWNHILLS, RUSHTON, TARPORLEY, CW6 9BQ GRID REF: 357880 364830

WP3: NEAR BROWNHILLS FARM, BROWNHILLS, RUSHTON, TARPORLEY, CW6 9BQ GRID REF: 357911 364770

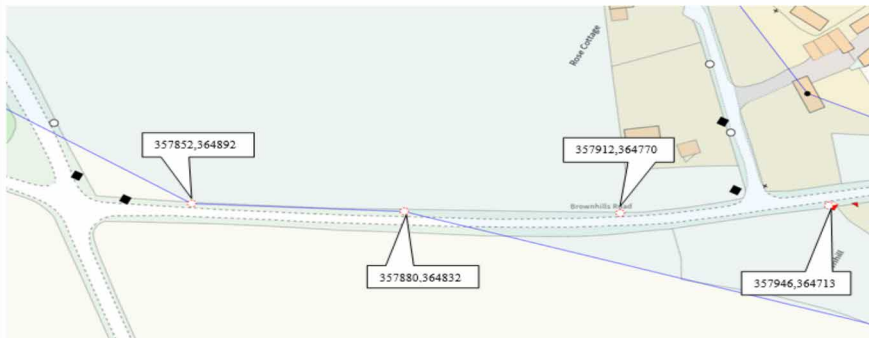
WP4: NEAR BROWNHILLS COTTAGE, BROWNHILLS, RUSHTON, TARPORLEY, CW6 9BQ GRID REF: 357945 364713





**A55 Front Page - General Contents**

EXCHANGE: Little Budworth.	ENGINEER: [REDACTED]	EIN: 613060446	OC: BOJ112	TELE: [REDACTED]
SN: LBW_Y9011	CSS: LCAXN78	COSMOSS:	ALLOCATOR:	TELE:
LOCATION: Brownhill: Rd	ROAD NUMBER:	MAP REF: See below.	POST CODE: CW6 9BQ	DATE SENT: 07/08/23.



**JOB SUMMARY:**

4 x new 9m light poles to be located on grass verge at grid references stated on Brownhill Rd. Ground has been marked with wooden stakes.

Footway/Soft

Section 1 – Gully Cleaner

	Y/N		Y/N		Y/N		Y/N		Y/N
<b>GULLY SUCKER</b>		MANHOLE		FWAY/CWAY BOX		DE-SILT HOSE LENGTH REQ.		ALL DAY RATE	WEEKLY RATE
NIGHT SHIFT		JOINT MEET		DATE REQUIRED		TEMPORARY SERVICE GIVEN		O.O.H. WORKING	ACCESS
Notes:									

Section 2 –Blockages

	Y/N		Y/N		Y/N	SURFACE TYPE
<b>BLOCKAGES</b>		PRIVATE PROPERTY		PERMISSION TO DIG FORM SIGNED		DISTANCE TO BLOCKAGE FROM BOXES
JOINT MEETING		BLOCKAGE MARKED		CUSTOMER TO BE ON SITE		BORE NUMBER
		DATE REQUIRED		RODDED BOTH WAYS		BORE CAPACITY 25% 50% 75% FULL
Notes:						

Section 3 –Duct

	Y/N		Y/N	SURFACE TYPE	<b>Jaxpac</b>	DUCT SECTION	354
<b>DUCT</b>	Y	SOFT VERGE	N	COLOUR OF CARRAIGEWAY		DUCT LENGTH	3m
SITE MARKED GREY PAINT	N	FOOTWAY	Y	COLOUR OF FOOTWAY		DUCT TYPE	
PRIVATE PROPERTY	N	CARRIAGEWAY	N			PROPOSED CABLE	12BFT
PERMISSION TO DIG		TRAFFIC LIGHTS (FILL IN SECTION 4)					
Notes:							

Section 4 – Traffic Lights

	Y/N		Y/N		Y/N		Y/N
<b>TRAFFIC LIGHTS</b>		2 WAY		MULTY PHASE REQUIRED		SURVEY REQUIRED	SPEED OF ROAD
LANE CLOSURE		NO LIGHTS REQ.		EARLY ACCESS AGREED COUNCIL		TM OPERATIVE ON SITE	WIDTH OF ROAD
ROAD CLOSURE		LAYBYS		PEDESTRIAN CROSSINGS		PAVEMENT/WALKWAYS	WIDTH OF OBSTRUCTION
SCHOOLS		BUS STOPS		CAR PARKING BAYS		PERMANENT TRAFFIC LIGHTS	VOLUME OF TRAFFIC ON ROAD
ENTRANCE/EXITS		HOSPITAL		BENDS ON APPROACH TO SITE		OTHER POTENTIAL HAZARDS	DATE REQUIRED
Notes:							

Section 5 Scaffolding

	Y/N		Y/N		Y/N
<b>SCAFFOLDING</b>		OWNERS PERMISSION		NAME CONTACT DETAILS :	CUSTOMER ON SITE
JOINT MEETING		DATE REQUIRED		ACCESS ARRANGEMENTS:	TEMPORARY SERVICE GIVEN
Notes:					

Section 6 - Tree cutting

	Y/N		Y/N		Y/N
<b>TREE CUTTING</b>		TREE OWNERS PERMISSION		NAME CONTACT DETAILS:	CUSTOMER TO BE ON SITE
SPAN CLEARANCE		POLE CLEARANCE		GROUND CLEARANCE	ACCESS ARRANGEMENTS
ROPE SPAN		JOINT MEETIN REQUIRED		TEMPORARY SERVICE GIVEN	DATE REQUIRED
Notes:					





**WP1:ERECT NEW 9M LIGHT POLE  
NEAR DP22B:R(2A) IN S/W.  
GRID REF:357852 364890**



**WP2:ERECT NEW 9M LIGHT POLE  
NEAR DP22B:R(3A) IN S/W.  
GRID REF:357880 364830**



**WP3:ERECT NEW 9M LIGHT POLE  
NEAR DP22B:R(4A) IN S/W.  
GRID REF:357911 364770**



**WP4:ERECT NEW 9M LIGHT POLE  
NEAR DP22B:R(5A) IN S/W.  
GRID REF:357945 364713**