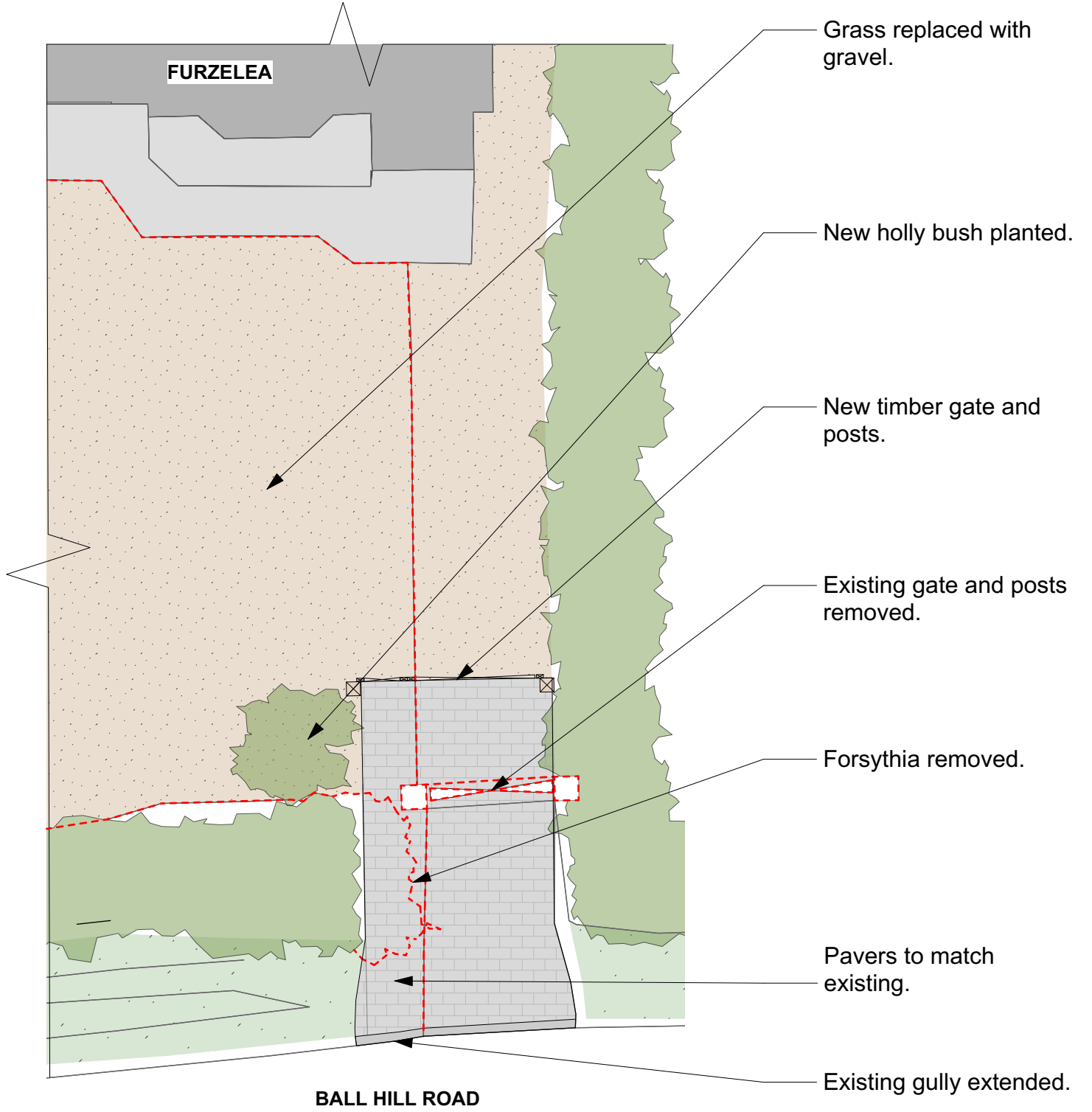


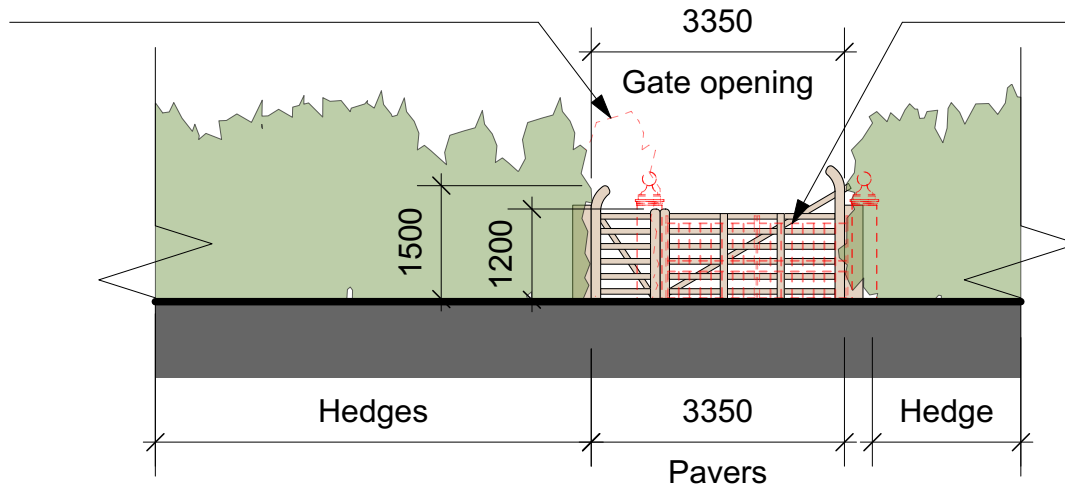


Key Plan:
Proposed Site Layout



Dotted red line showing removed.

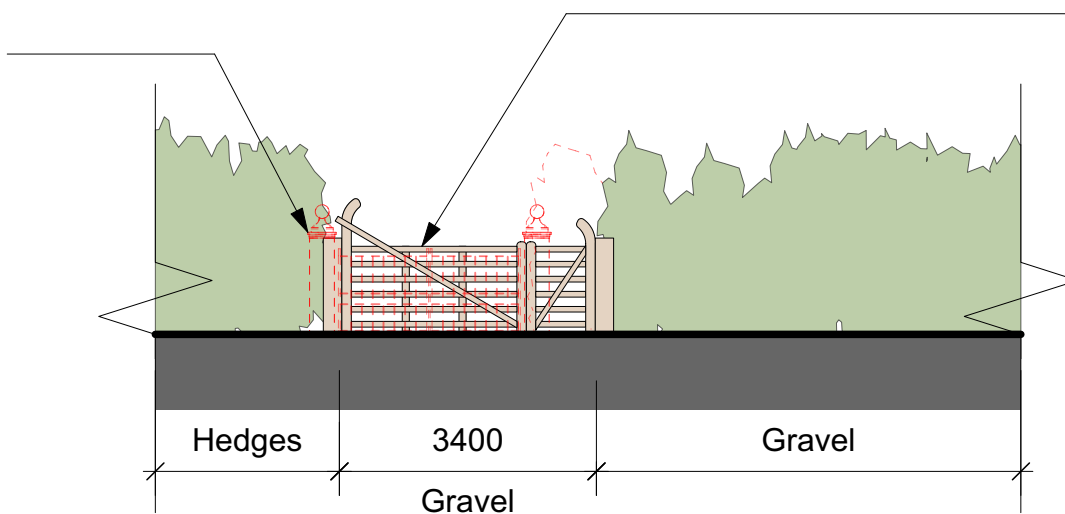
Proposed South Elevation



Proposed gate and posts.

Dotted red line showing removed.

Proposed North Elevation



Proposed gate and posts.



ISSUE	DATE	DESCRIPTION	DRAWN	CHECKED
v1	22.09.23	PLANNING ISSUE.	LL	RD
v2	03.10.23	Amendments	MH	RD

CLIENT:	Mr S Buxcey
PROJECT:	Furzelea, Ball Hill
DRAWING:	Proposed Layout and Elevations
NUMBER:	50128-XX-P3-01
ISSUE:	v2
	1:100
	A3
	03.10.23