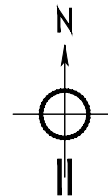

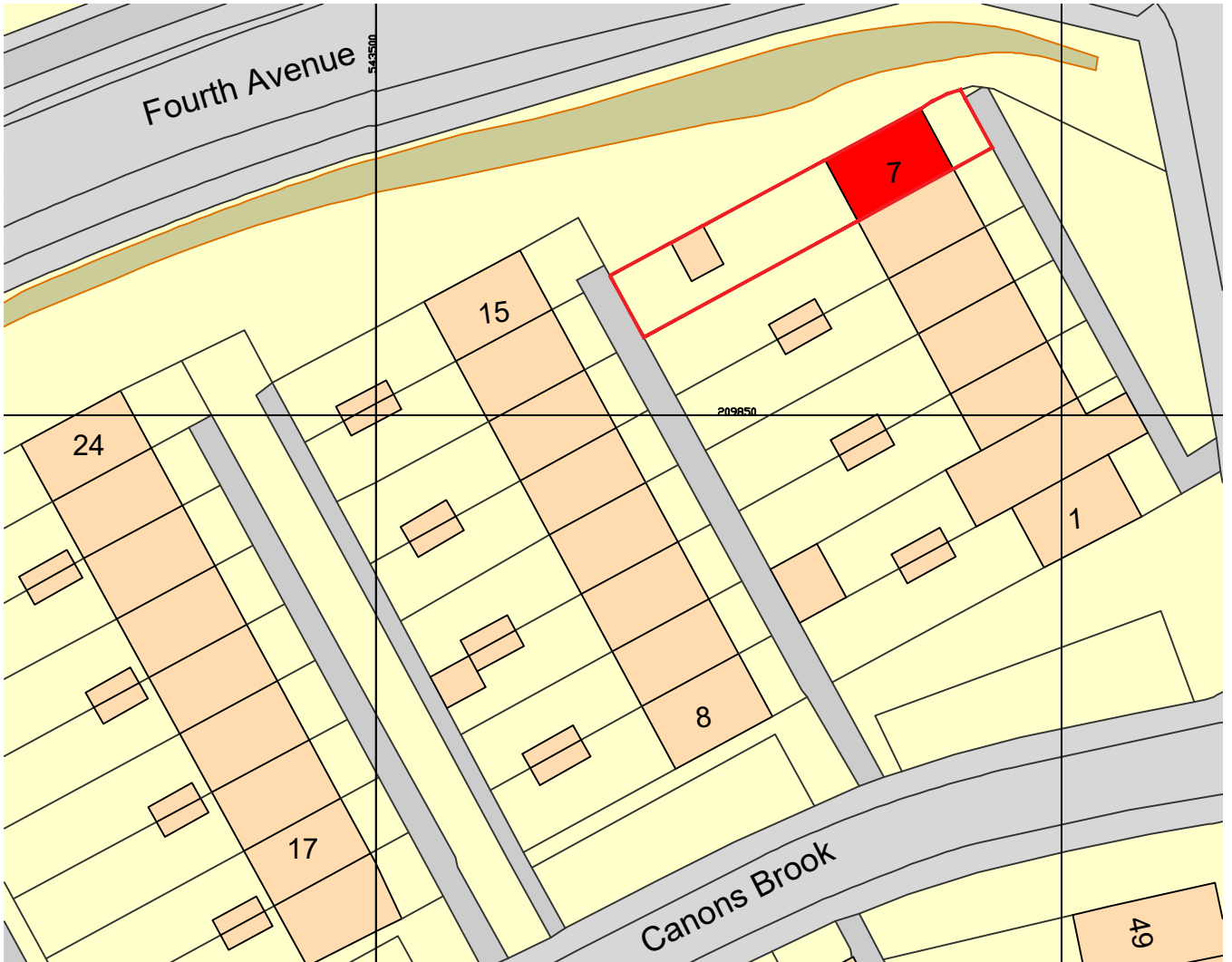


NOTES

This drawing and all the information shown is the property of Stace LLP and shall not be copied in whole, or in part, or used for any other purpose without written permission of the company. All figured dimensions are to take precedence over scaled dimensions. All dimensions are to be checked on site. Any discrepancies must be reported to the Designer for verification prior to commencement of the affected works.

If this Auto CAD drawing is being read by any system other than Auto CAD it should be checked against an original hard copy printed by Stace LLP. Stace LLP cannot accept liability for omissions.

The original measured survey was prepared by Pro Maps.



www.stace.co.uk

Rev	Date	Description	Drn

Client
Harlow Council
 Project Name
**Retrofit
 Property
 Pilot**

Drawing Title
**Block Plan
 7 Canons Brook
 CM19 4EE**

Scale 1:500	Sheet Size A4
Date 25/09/2023	Drn by BC
Drawing No. 2024/0182/BP02	
Rev	