

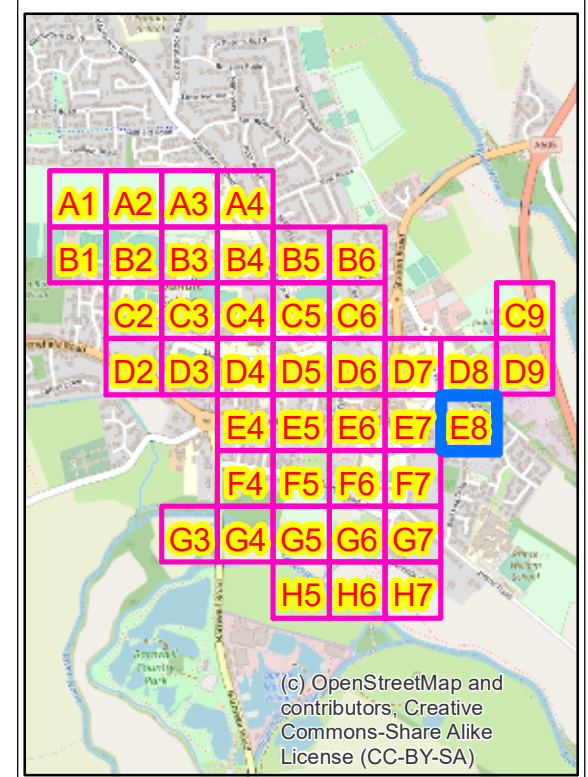


Legend

-  Trees Surveyed
-  Property Boundary



Page 29 of 42
 Scale: 1:640 @ A3 Scale

Jonathan Hazell
 Independent
 Arboricultural Consultancy

Contains Ordnance Survey Open Data © Crown Copyright and Database Right 2022.

Tree Survey

Oundle School

Drawing No	Oundle_Rev17.0
Date	28 June 2022

James England
 James England NDF, BSc(Hons)For, MicFor
 GIS - Forestry - Arboriculture - Website Design
James@gis-solutions.co.uk