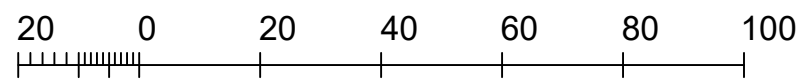
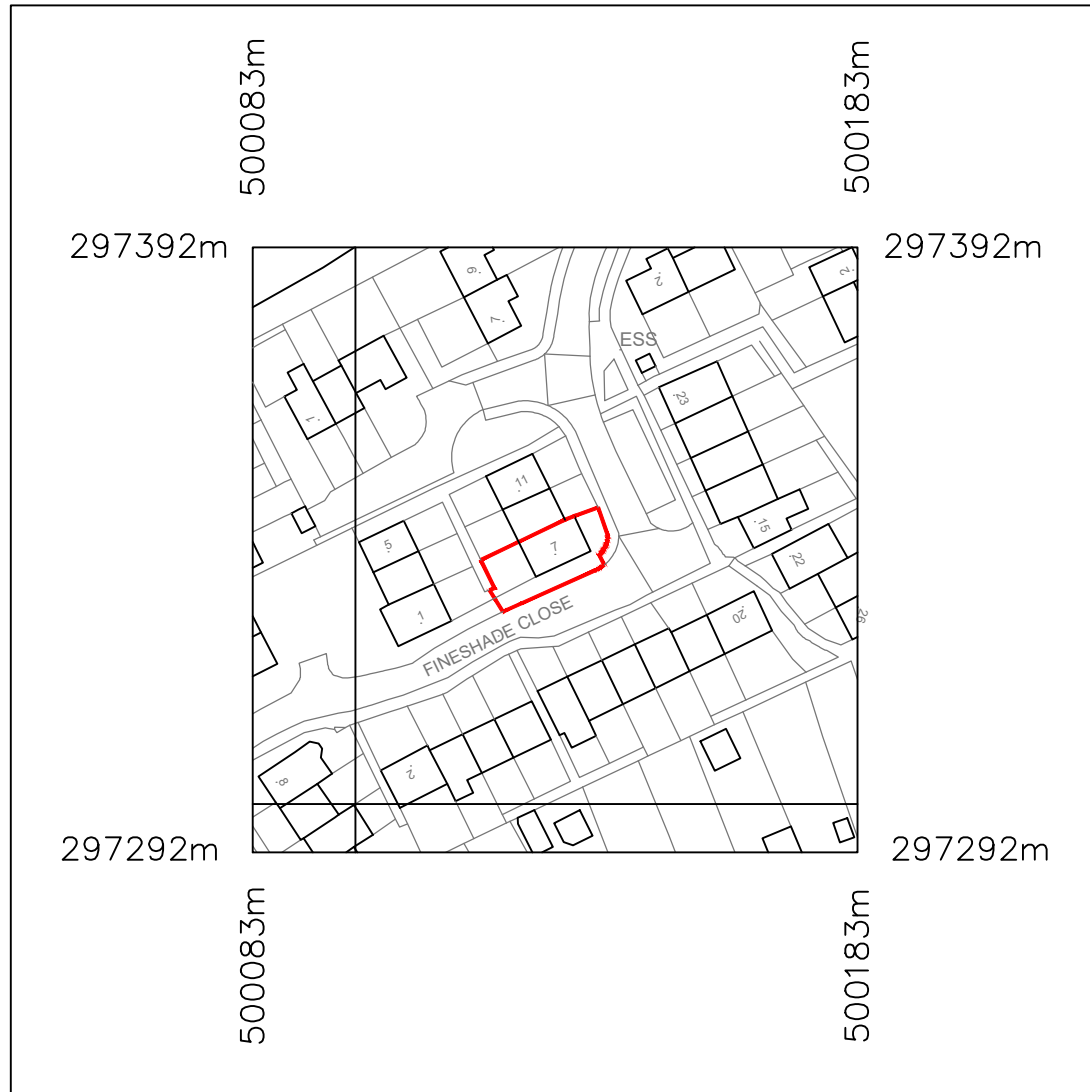
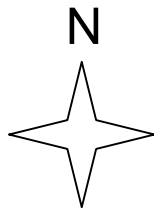


# Latitude VectorMap



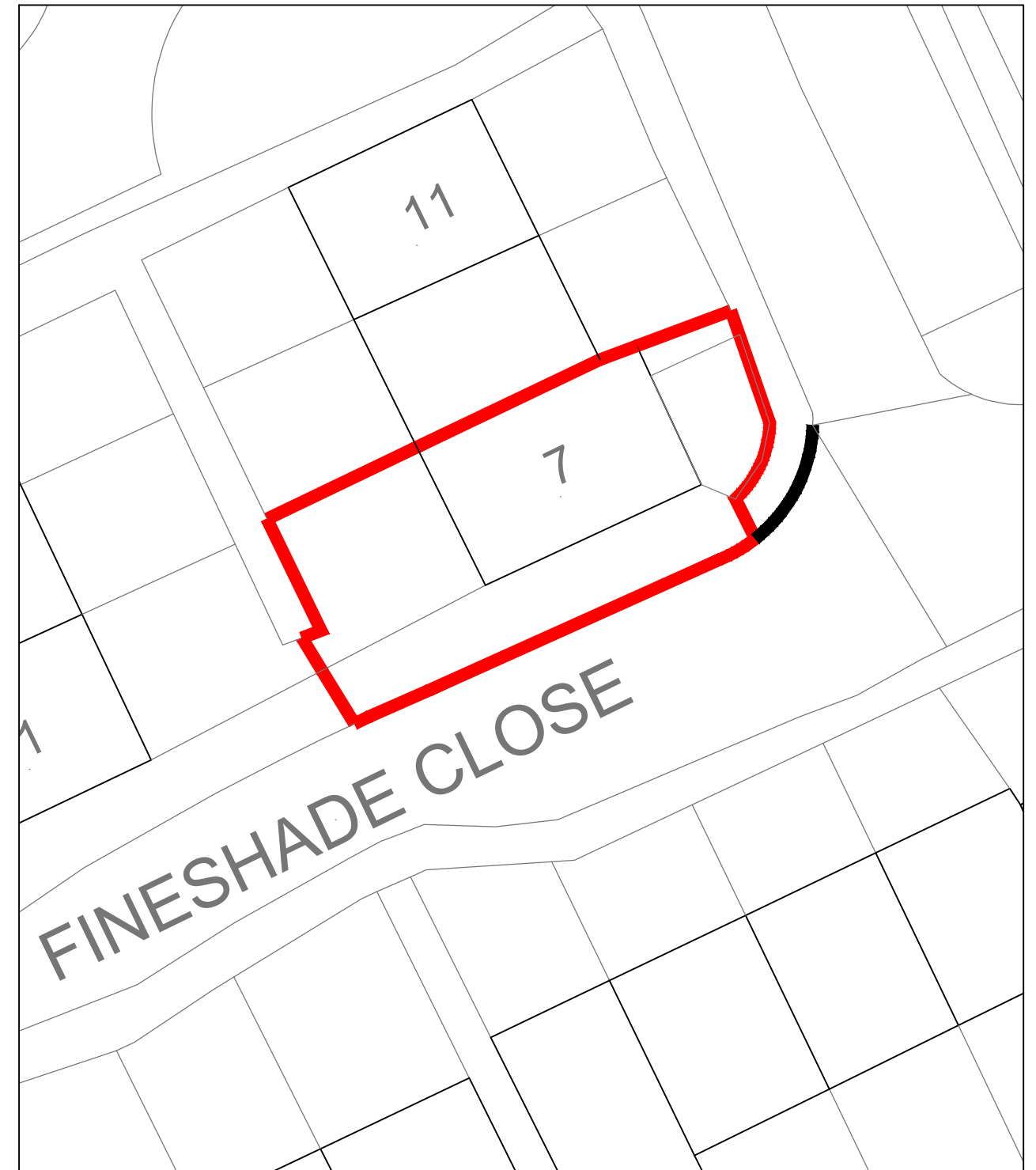
Metres



© Crown copyright and database rights 2020 OS Licence no. AC0000806982

Reproduction in whole or in part is prohibited  
without the permission of Ordnance Survey.

O.S Site Location Plan  
1:1250@A3



Block Layout Plan  
1:250@A3



**North  
Northamptonshire  
Council**

Cedar Drive, Thrapston, Northamptonshire, NN14 4LZ

T: 0832 742000

Email: envprotect@east-northamptonshire.gov.uk

DATE  
07.07.2023  
SHEET No.  
1 of 3

REV.  
-

PROJECT  
HARD STANDING DRIVEWAY & DROPPED KERB  
CLIENT NAME AND ADDRESS.

JOHN ANDERSON  
7 FINESHADE CLOSE, KINGSCLIFFE, PE8 6YD

DRAWING TITLE  
SITE OS & BLOCK PLAN

SCALE@A3  
1:1250 & 1:250

DRAWN  
MD