PROPOSED AGRICULTURAL BUILDING - SCALE 1:100

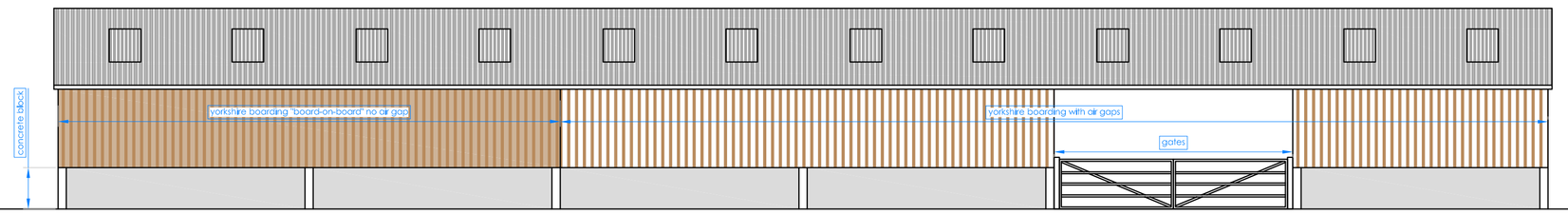

SOUTH FACING ELEVATION

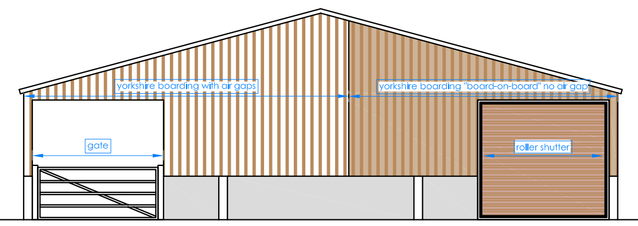

WEST FACING ELEVATION

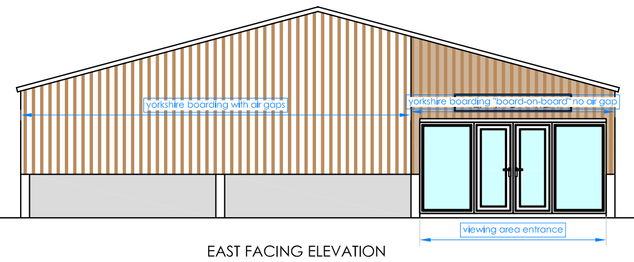

EAST FACING ELEVATION

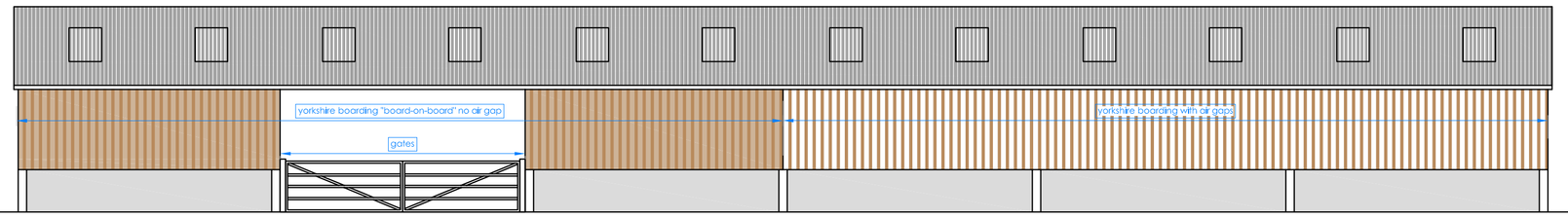

NORTH FACING ELEVATION

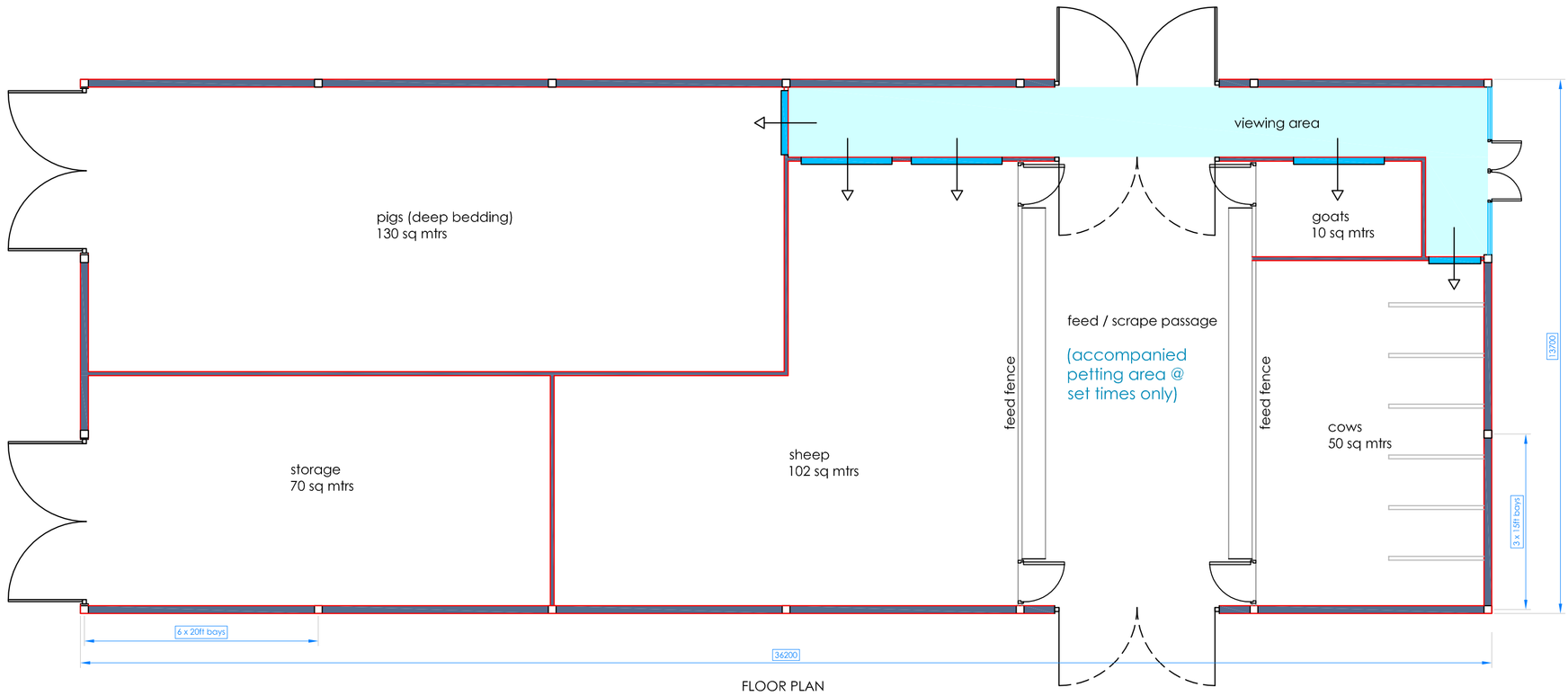

FLOOR PLAN

PLAY EQUIPMENT - 1:50 & 1:500

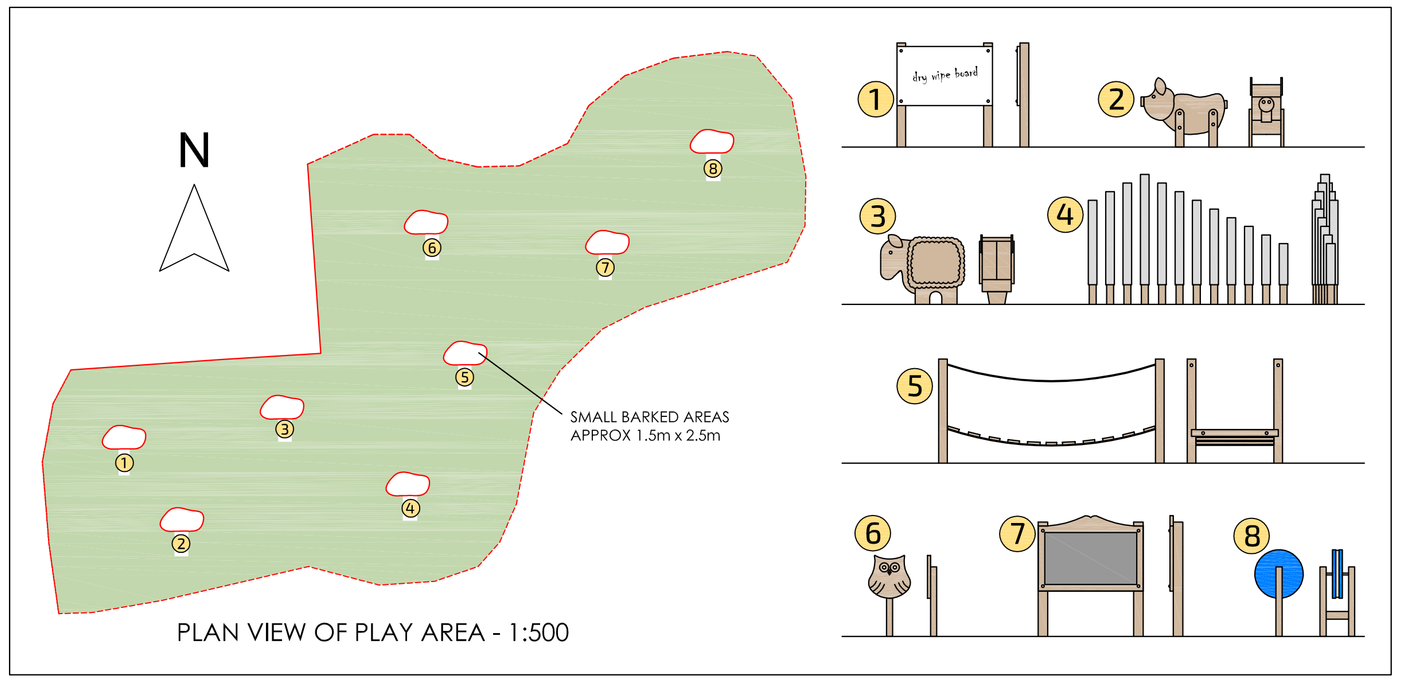

PLAN VIEW OF PLAY AREA - 1:500

STORAGE BUILDING PLANS - SCALE 1:100

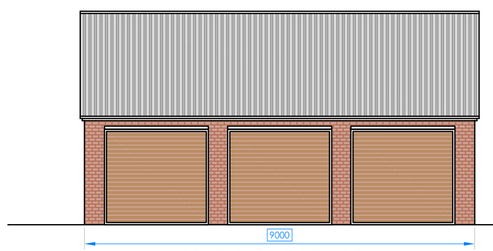

SOUTH FACING ELEVATION

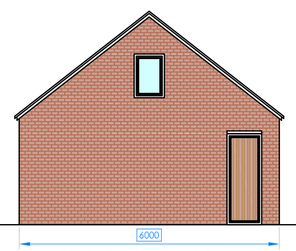

WEST FACING ELEVATION

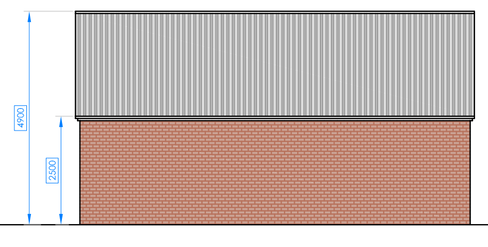

NORTH FACING ELEVATION

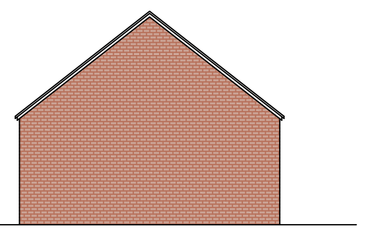

EAST FACING ELEVATION

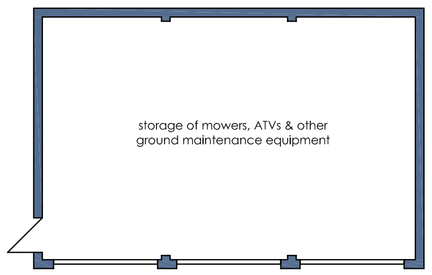

FLOOR PLAN

Carrfield, Ingol Lane, Hambleton, Lancashire FY6 9BJ

info@leefentonplanning.com 01253 700500

PROJECT:
ERECTION OF 1no STORAGE BUILDING, ERECTION OF 1no AGRICULTURAL LIVESTOCK BUILDING WITH ASSOCIATED VIEWING AREA, NEW STAFF CAR PARK, EXTENSION TO OVERFLOW CAR PARK, REMOVAL OF INTERNAL WALL TO INCREASE EATING AREA & PROVISION OF 2no PLAY AREAS FOR HOLIDAY GUESTS

LOCATION:
BRICKHOUSE FARM
BRICKHOUSE LANE
HAMBLETON
FY6 9BG

DATE: 17/07/2023

DWG No: LF/BH/3819

SCALE: 1:50, 1:100 & 1:500

PAPER SIZE: A1