





**DRAWING, CONSTRUCTION AND MATERIAL NOTES :**

1. THIS DRAWING IS TO BE READ IN CONJUNCTION WITH ALL RELEVANT ARCHITECTURAL, STRUCTURAL, SERVICES DRAWINGS AND SPECIFICATIONS.
2. THE COPYRIGHT OF THIS DRAWING IS VESTED IN WWW.ALINAIONESCU.CO.UK AND IT MAY NOT BE REPRODUCED IN WHOLE OR PART OR USED FOR THE MANUFACTURE OF ANY ARTICLE WITHOUT THE EXPRESS PERMISSION OF THE COPYRIGHT HOLDERS.
3. BE CERTAIN TO WORK TO FIGURED DIMENSIONS ONLY.
4. IF YOU ARE NOT CERTAIN OF ANYTHING INDICATED ON THE DRAWINGS PLEASE ASK FOR CLARIFICATIONS.

**DRAWING KEY & SYMBOLS**

-  site boundary line
-  existing buildings and structures
-  proposed outline and extent of development



A	comments incorporated, preliminary issue for client review	AI	01.09.2023
*	preliminary issue for client review and comment	AI	31.08.2023
REV:	DESCRIPTION:	BY:	DATE:
STATUS: <b>PLANNING APPLICATION</b>			

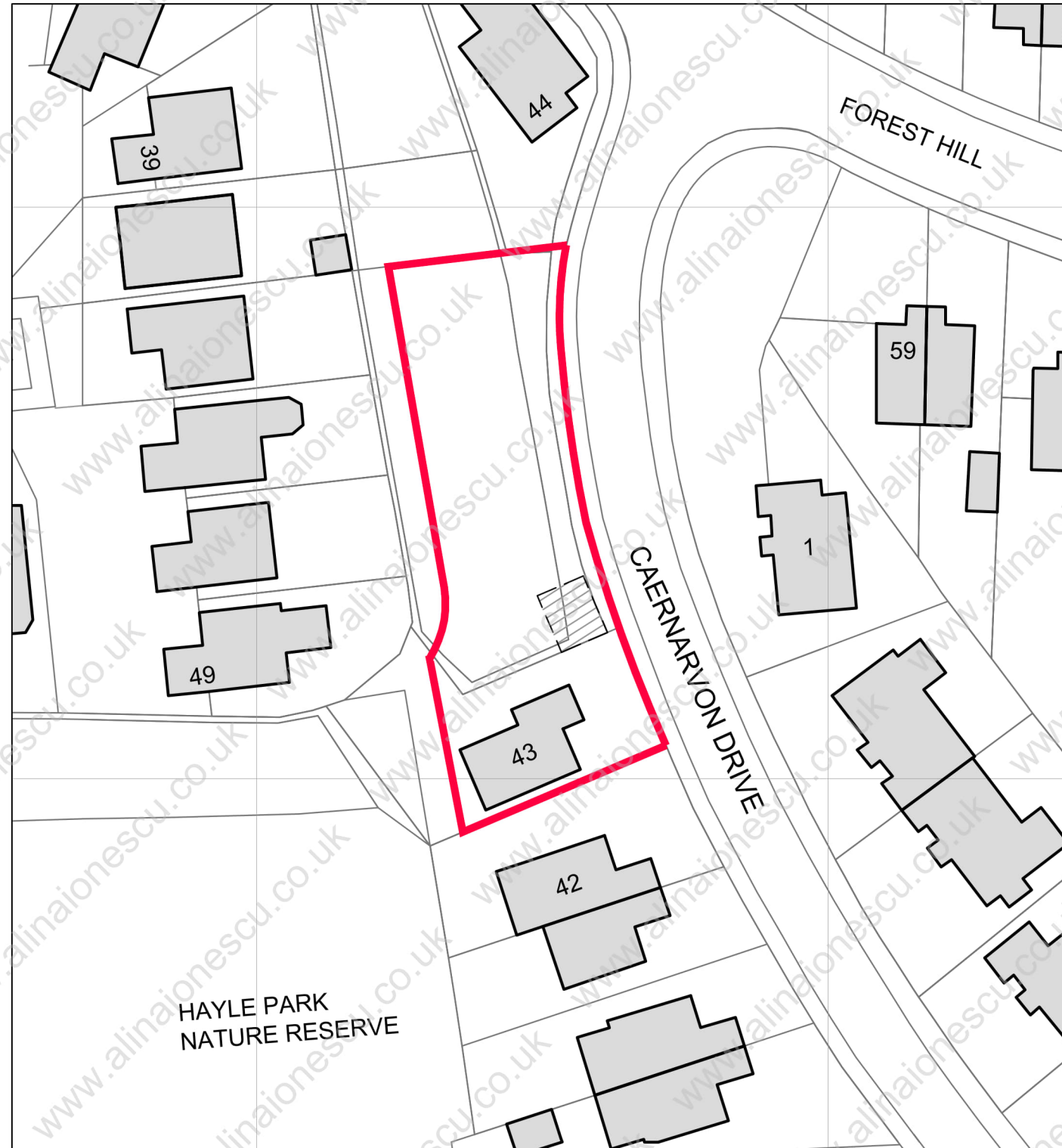
**ALINAIONESCU**  
 www.alinaionescu.co.uk  
 EMAIL: Hello@alinaionescu.co.uk  
 MOBILE: (+44) 07476333352  
 LOCATION: Purley | Surrey

CLIENT: **Anthony Dean**  
 43 Caernarvon Drive  
 Maidstone  
 ME156FJ

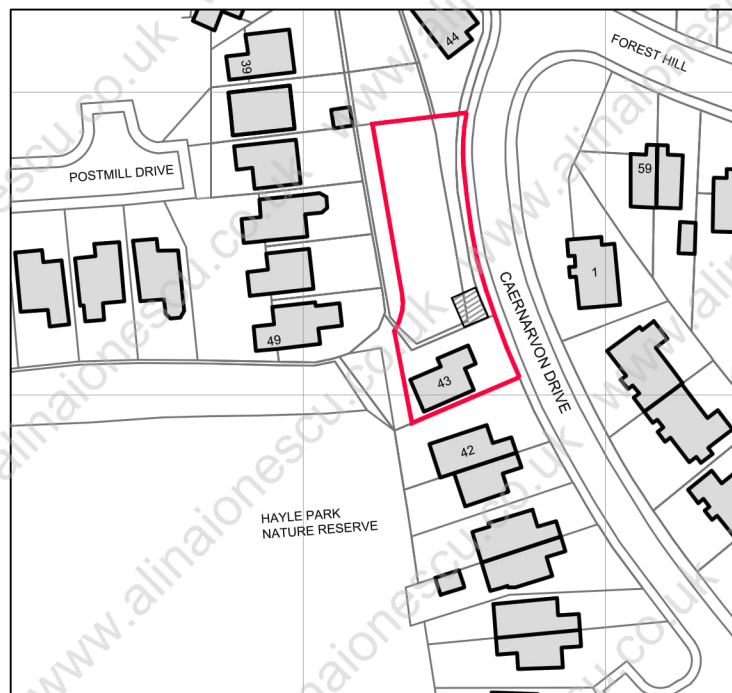
SITE: **43 CAERNARVON DRIVE**  
**MAIDSTONE**  
**ME15 6FJ**

TITLE: **PROPOSED LOCATION & BLOCK PLAN**

SCALE: A3: As shown	DATE: 01/09/23	DRAWN: AI	CHECKED: AI
PROJECT NO: P23013	DRAWING NO: A1-04	REVISION: A	



**PROPOSED BLOCK PLAN**  
 Scale 1:500



**PROPOSED LOCATION PLAN**  
 Scale 1:1250

