

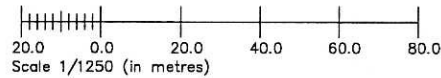
Notes
 Report any discrepancies to the author
 This drawing is copyrighted to Temple Ford Design LTD.

SKETCH PLAN.

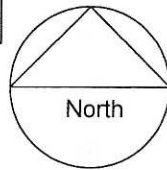


SITE LOCATION PLAN @ 1/1250

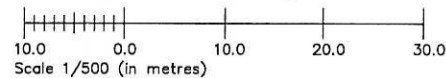
Streetwise licence No. 100047474



© Crown Copyright and
 database rights 2023
 Streetwise licence No. 100047474



SITE BLOCK PLAN @ 1/500



Revision Notes:		
Rev:	Date:	Description:

Date: June 2019		
Scale @ A3: 1/1250 & 1/500		
Drawing Status: Preliminary	Drawn: dmm	Checked: mp

Project: Kings Farm, ^{OVER} Nether Wallop Proposed boundary wall
Drawing Title: Location and Block Plans

Client: Mr & Mrs MacDonald		
Project: 2164	Dwg No: 900	Rev: .

Temple Ford Design Ltd
 architects

T 023 8027 6393
 E templeforddesign@gmail.com W templeforddesign.co.uk

- (A) REDUCE BEECH HEDGE BY 1 METRE
- (B) WALNUT - REMOVE DEAD WOOD + REDUCE BY 30%
- (C) SYCAMORE - REMOVE DEAD WOOD + REDUCE BY 30%
- (D) ASH - REMOVE DEAD WOOD, REDUCE BY 30%,
REMOVE ALL BRANCHES OVER HANGING
ORANGE LANE.
- (E) SYCAMORE - REDUCE BY 30% ~~AND~~