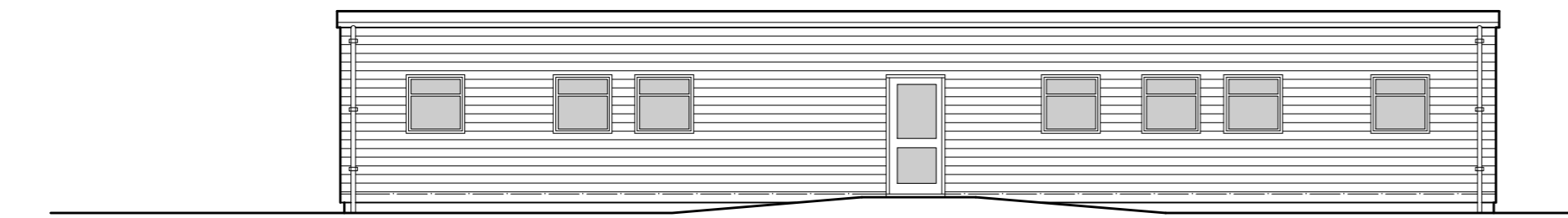
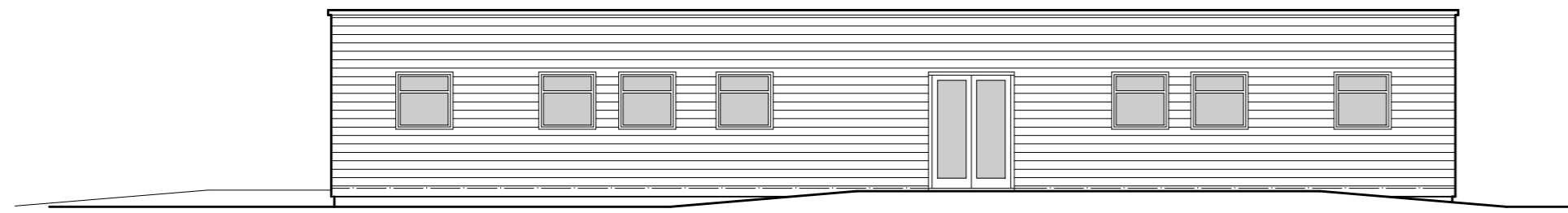


REVISIONS

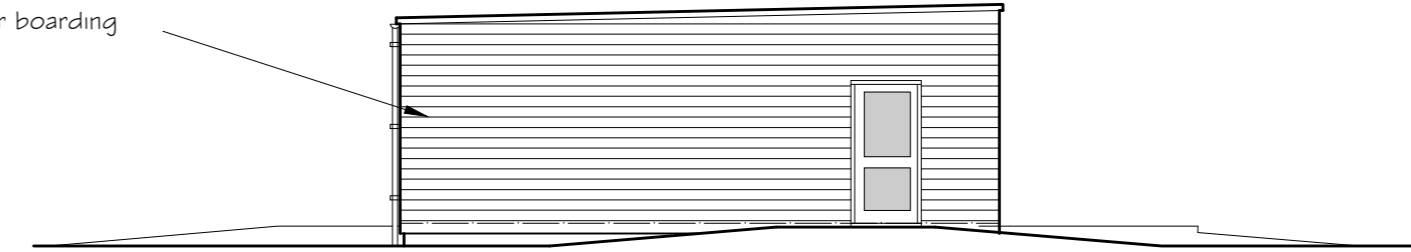


4.00 AOD  
NORTH ELEVATION  
( Main Entrance )



4.00 AOD  
SOUTH ELEVATION

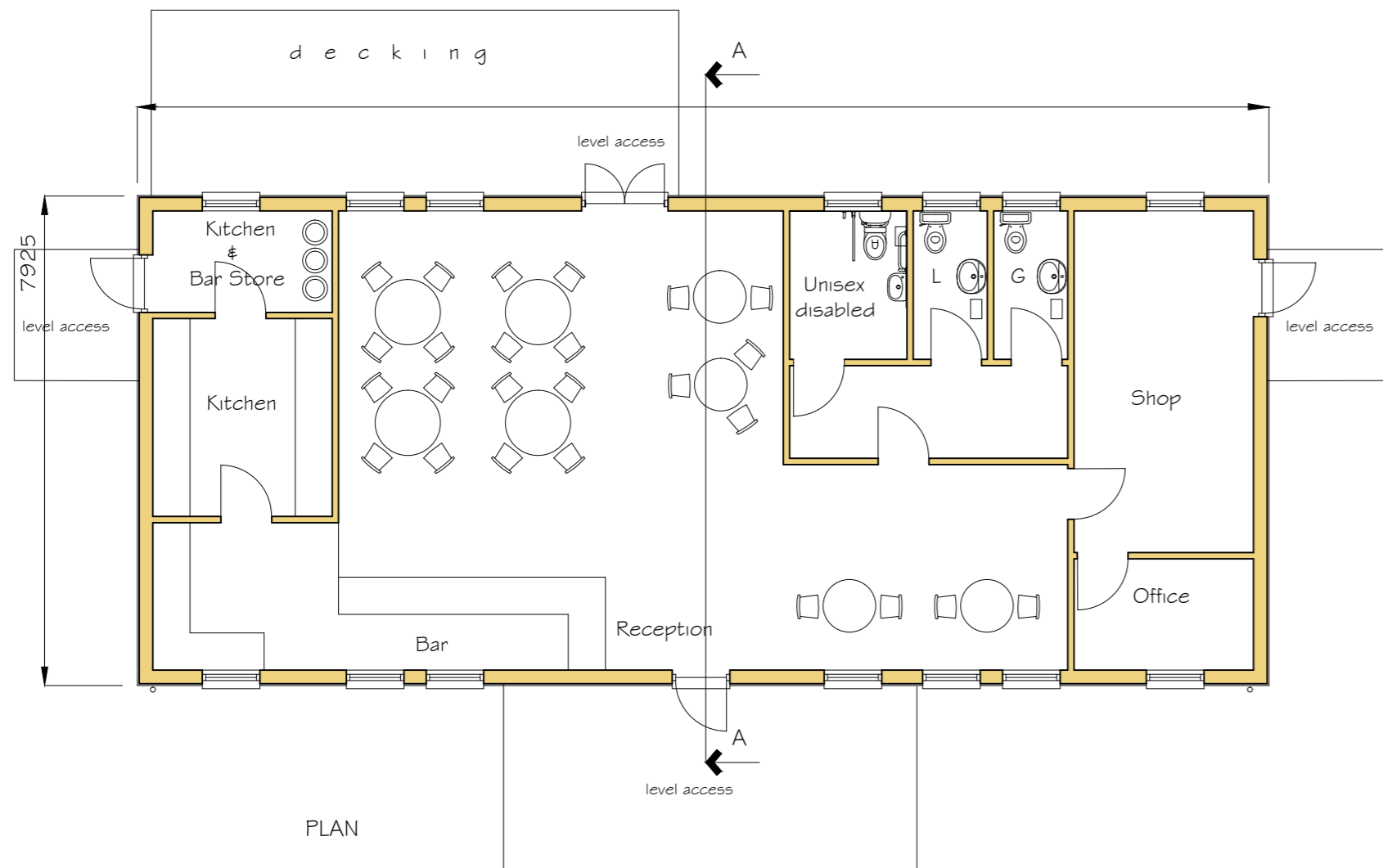
Elevations finished in dark brown stained timber boarding



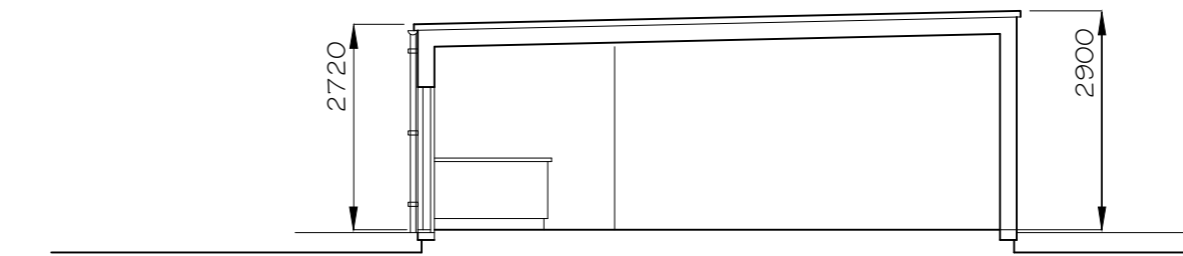
WEST ELEVATION



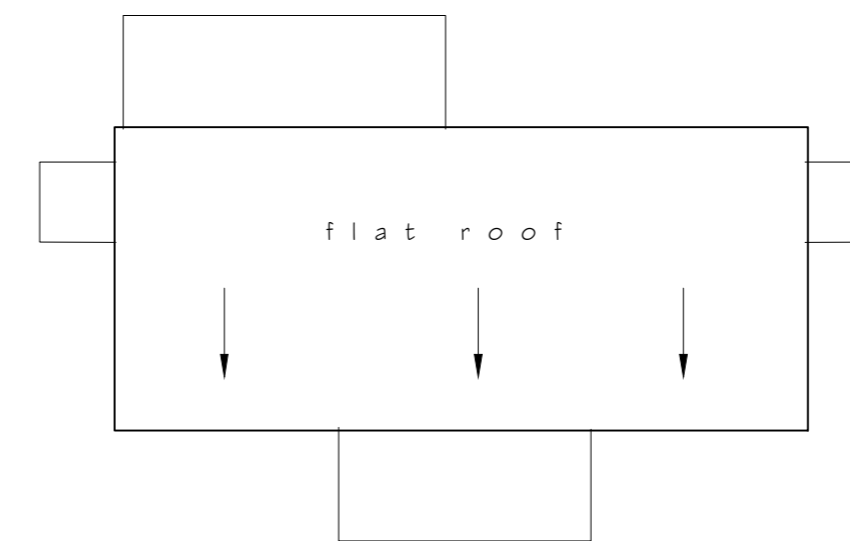
EAST ELEVATION



PLAN



4.00 AOD  
SECTION A - A



ROOF PLAN 1 : 200

Levels taken to Ordnance Datum based on Environment Agency Datum pin STN E10710132 @ 4.597AOD See 11117-1C for Datum pin location.

**BRIMBLE, LEA & PARTNERS**

Chartered Architects  
Planning Consultants & Surveyors

Wessex House, High Street, Gillingham, Dorset SP8 4AG  
Telephone (01747) 823232 Facsimile (01747) 825363

**PROJECT**

PROPOSED LEISURE ACCOMMODATION  
FOR LAKE FISHING FACILITY ;

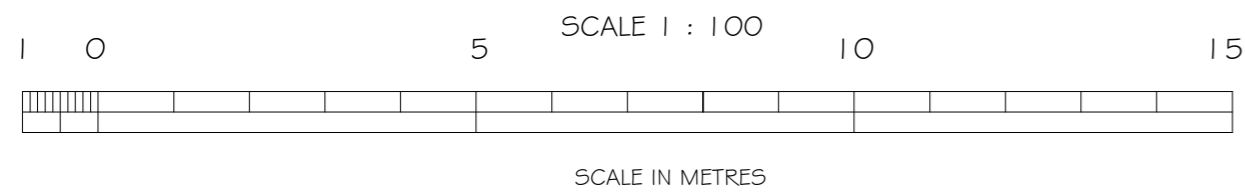
BROADLANDS LAKE  
TOTTON  
SOUTHAMPTON  
SO40 2RX

**DRAWING**

TEMPORARY CLUBHOUSE DETAILS &  
ROOF PLAN

SCALE  
1 : 100 @ A2  
DATE AUG 2013

DRAWING No. 11117-13  
REVISION



SCALING OF ELECTRONIC COPIES  
This drawing should be printed at A2 Actual Size in order to be read  
at the stated scale of 1 : 100  
Check scale bar to confirm printed scale before using any scale rule