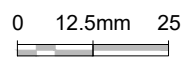
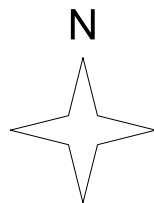
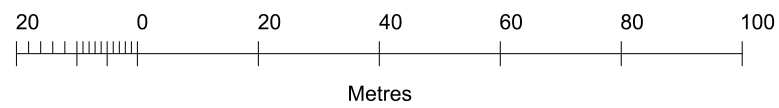


General Notes

1. This drawing is to be read in conjunction with other drawings and specification.
2. This drawing shall not be scaled. Written dimensions to be taken only. All dimensions are in mm unless otherwise stated. All dimensions shall be checked on site prior to commencing the works.
3. Any discrepancies between this drawing and other drawings, specification or other associated documents must be reported to Sketch Design prior to commencing the works.
4. Survey information is based on measure, topographical surveys by others or on OS data.
5. This drawing may incorporate information from other professionals. Sketch Design cannot accept responsibility for the integrity and accuracy of such information. Any clarification and/or additions that are required appertaining to such information should be sought from the relevant profession or their appointment representative.
6. The drawing is copyright of Sketch Design.

 Site Boundary



Rev	Notes	Date	By	By
PL2	PLANNING	2023-10-02	OK	KC
PL1	PLANNING	2023-07-24	OK	KC

Architect / Designer

SKETCH

+44 (0)20 719 39620
 info@sketch-design.net
 www.sketch-design.net

Status

PLANNING

Client Private Client

Project 13 Grove Road

Title Location Plan

Project No. 1088 Scale@A3 1:1250

Dwg No. A(OS)-001 Rev PL2