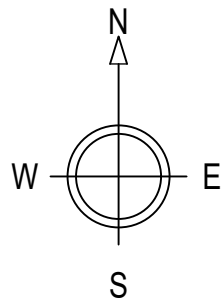




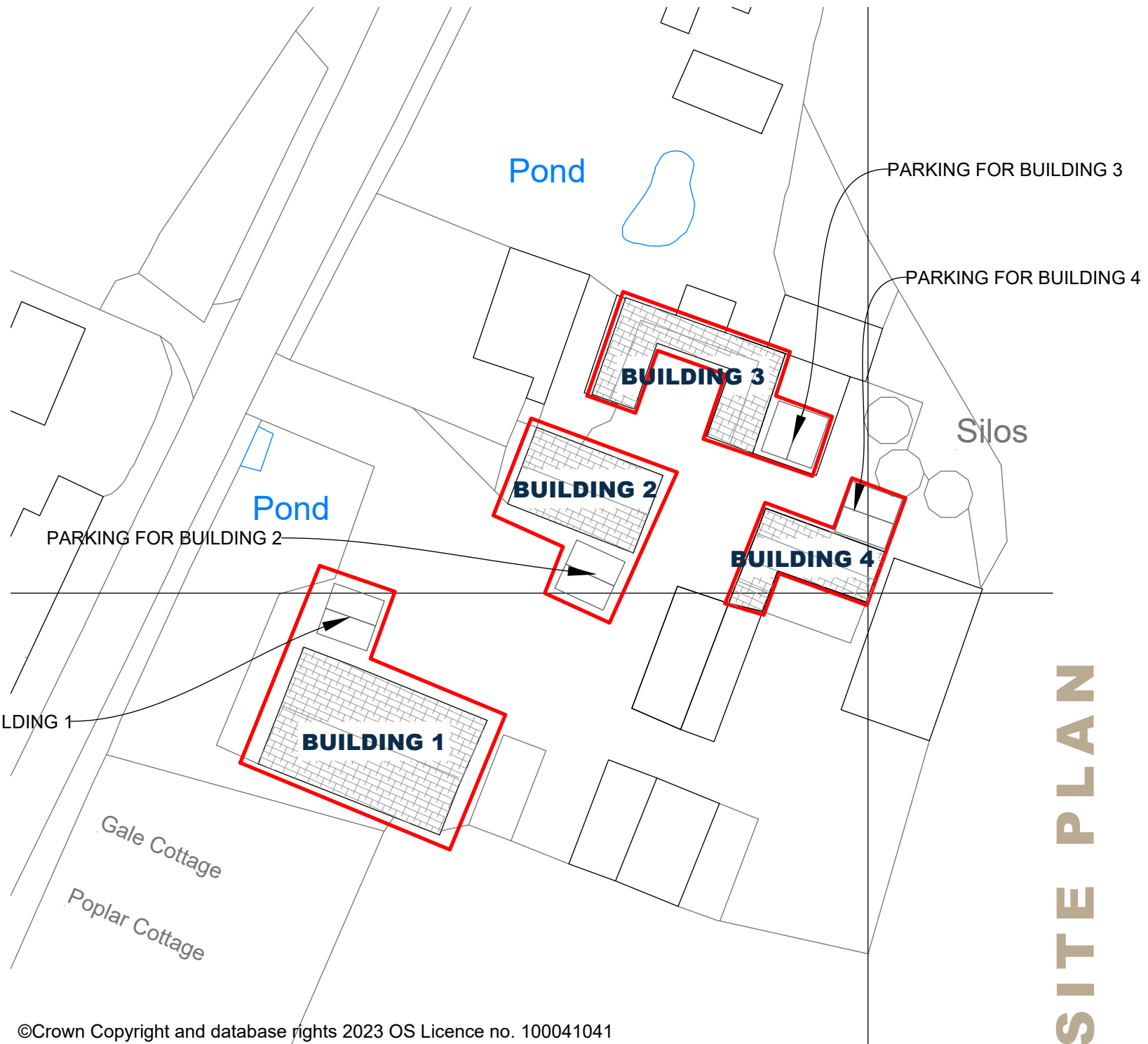
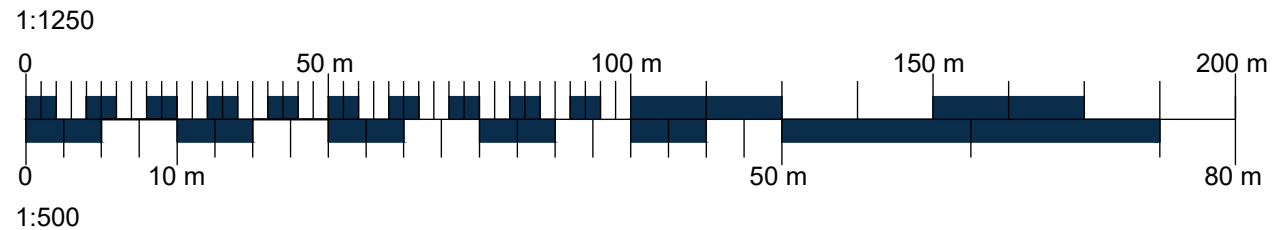
©Crown Copyright and database rights 2023 OS Licence no. 100041041

LOCATION PLAN
Scale 1:1250



NOTES:
 1. Use written dimensions only. All dimensions to be checked on site and any discrepancies reported to ACORUS immediately. If in doubt ask.
 2. Where relevant, significant hazards have been identified on the drawing. Hazards which should be obvious to a competent contractor or unforeseeable have not been identified.
 3. This drawing is confidential and remains the exclusive property of ACORUS.

© ACORUS Rural Property Services Ltd.



©Crown Copyright and database rights 2023 OS Licence no. 100041041

BLOCK PLAN
Scale 1:500

SITE PLAN

Rev	Date	Description	Dwn	Chk
Rev.	Date.	Amendment.	Drawn.	Checked.

PROJECT				
MR & MRS PEAD DEVELOPMENT AT POPLAR FARM HIGH ROAD GREAT FINBOROUGH IP14 3AL				
TITLE				
SITE LOCATION & LAYOUT				
SCALE	DATE	DRAWN BY	CHECKED BY	
AS SHOWN @A3	09/23	SID	RT	
JOB NO.	DRAWING NO.	REVISION		
PEA23	102			



acorus

Planning. Design. Property.

acorus.co.uk