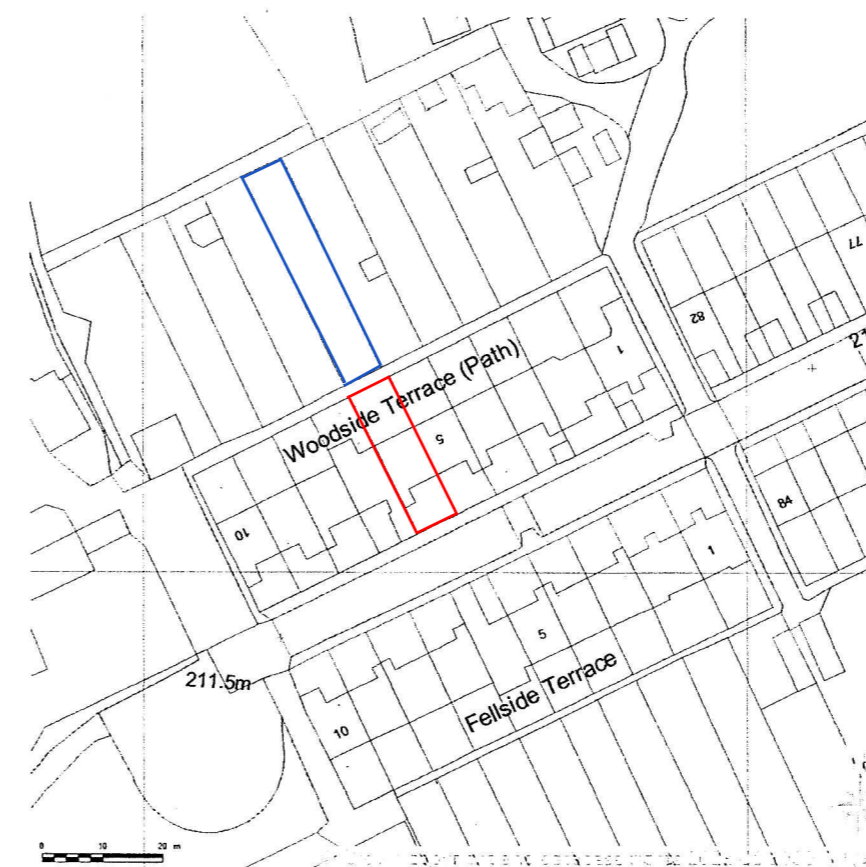


There is no known public right of way crossing or adjoining the site.

Site plan 1:100

Streetwise

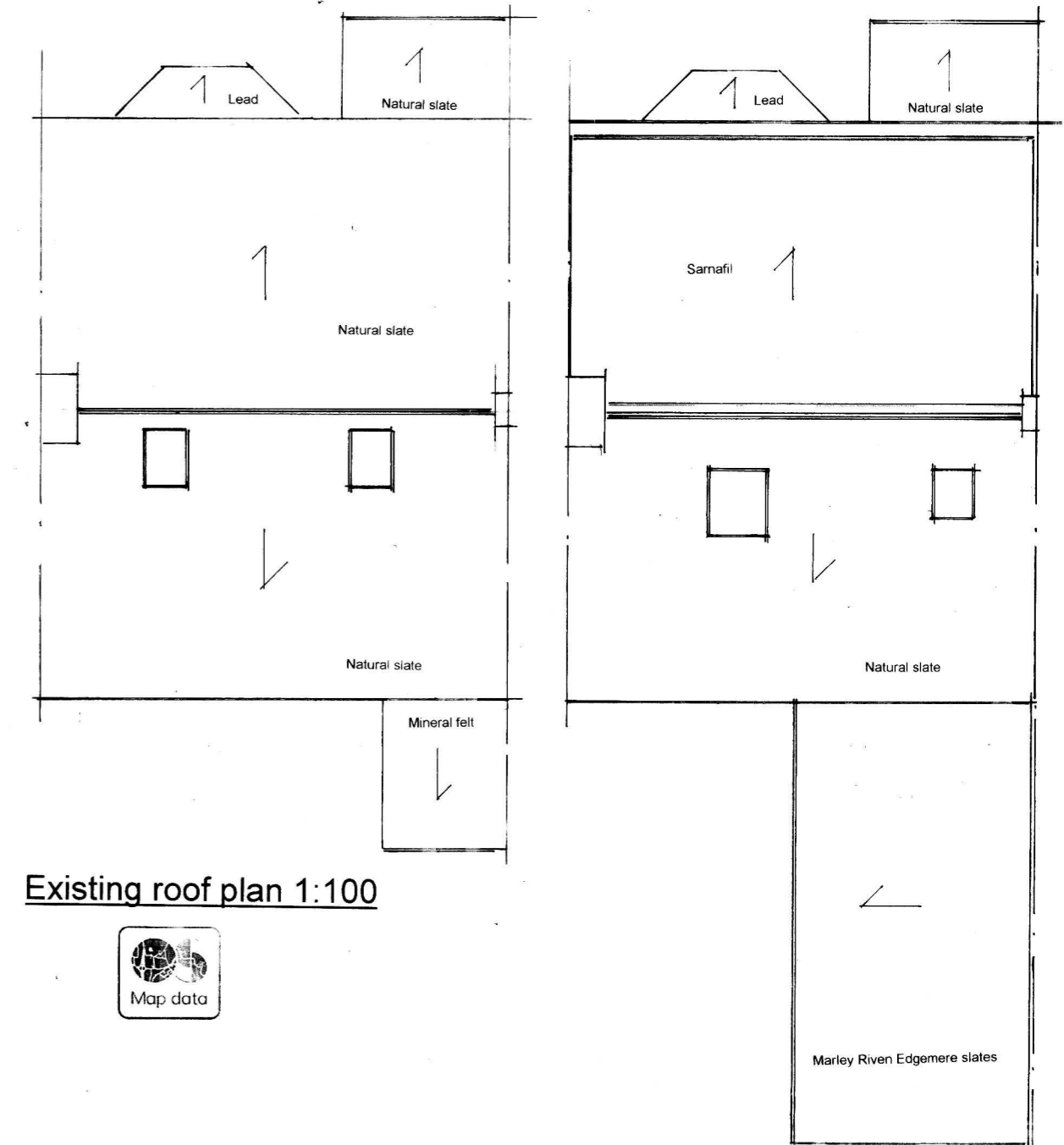
SITE LOCATION PLAN  
 AREA 2 HA  
 SCALE 1:1250 on A4  
 CENTRE COORDINATES: 418552, 550721




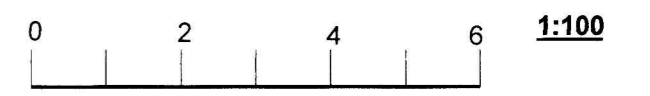
Supplied by Streetwise Maps Ltd  
 www.streetwise.net  
 Licence No: 100047474  
 21/08/2023 11:26

Location plan 1:1250

Existing roof plan 1:100



Proposed roof plan 1:100



5 Woodside Terrace Quaking Houses Stanley DH9 7HG	
<b>Project</b> Site, location & roof plans	
<b>Scale (at A2)</b> 1:100 1:1250	<b>Drq. No.</b> 23-24-2

Os Page: Building Design  
 7 Southcote  
 Whickham  
 Newcastle upon Tyne  
 NE16 5SD  
 Tel 0191-4884982  
 Mobile: -07903-722029  
 E mail: ospage.op@gmail.com

This design drawing must not, without permission of the designer, be published, copied, reproduced, manufactured or exploited in any other unauthorised way.