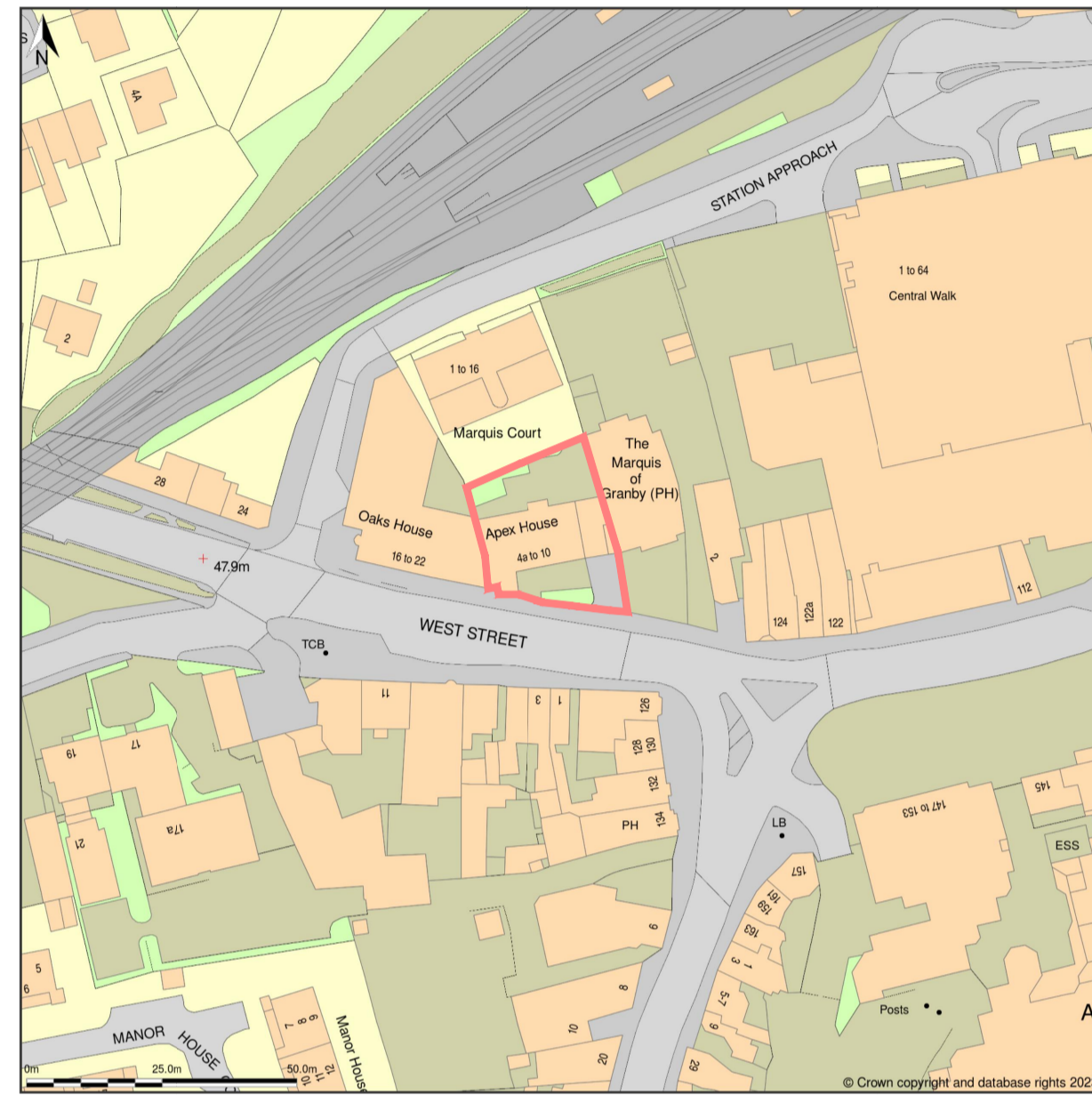
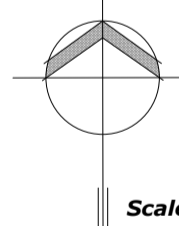


Apex House, West Street, Epsom, Surrey, KT18 7RG



Location Plan shows area bounded by: 520453.52, 160669.37 520653.52, 160859.37 (at a scale of 1:1250), OSGridRef: TQ20556075. The representation of a road, track or path is no evidence of a right of way. The representation of features as lines is no evidence of a property boundary.  
 Produced on 27th Sep 2023 from the Ordnance Survey National Geographic Database and incorporating surveyed revision available at this date. Reproduction in whole or part is prohibited without the prior permission of Ordnance Survey. © Crown copyright 2023. Supplied by www.buyapiplan.co.uk a licensed Ordnance Survey partner (100063143). Unique plan reference: A0080154-BE-1928.  
 Ordnance Survey and the OS Symbol are registered trademarks of Ordnance Survey, the national mapping agency of Great Britain. Buy A Plan® logo, pdf design and the www.buyapiplan.co.uk website are Copyright © Paasinc Ltd 2023.

North



Scale: 1:1250

SITE LOCATION. SCALE 1:1250.

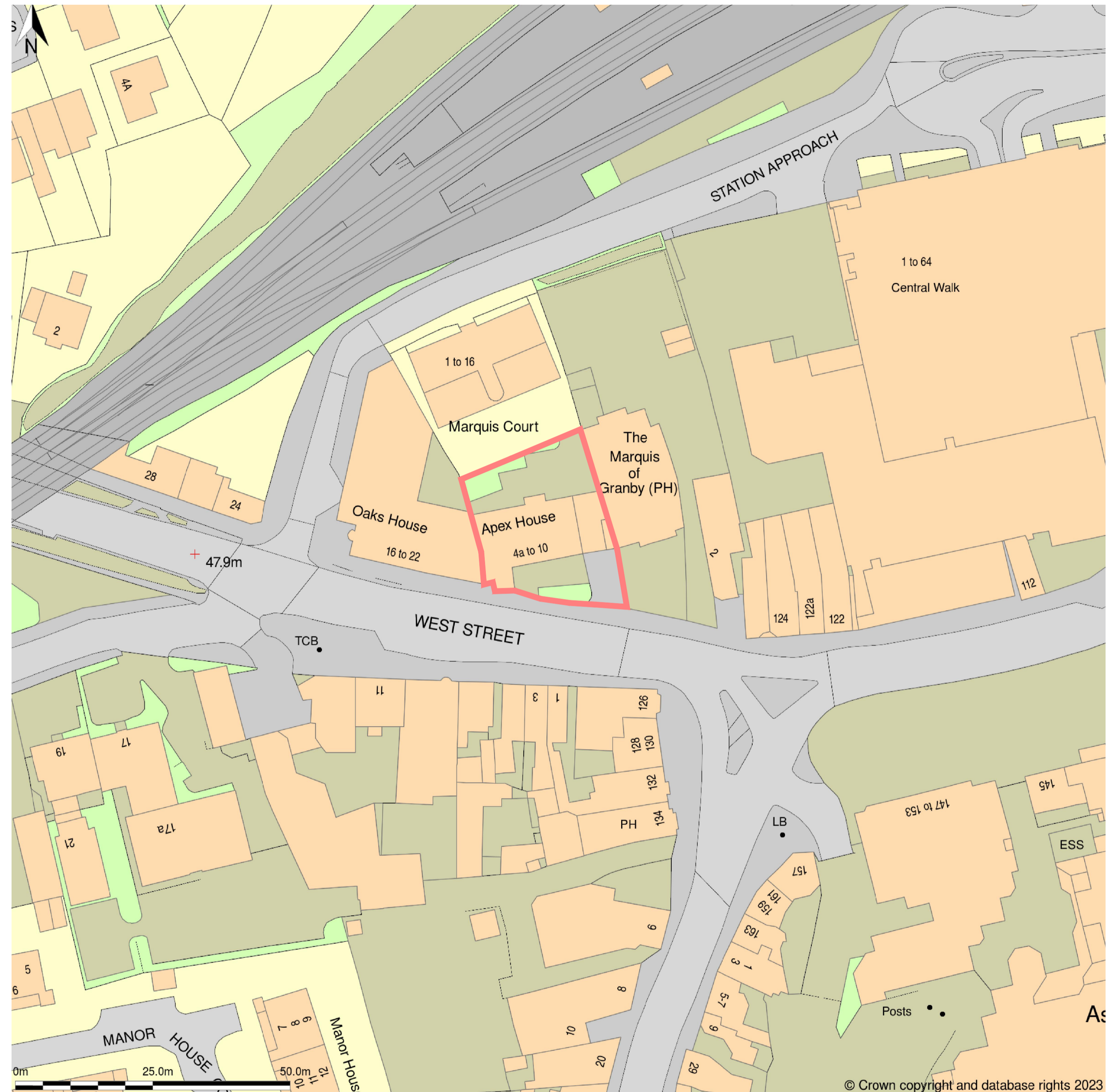
RED LINE SHOWS:

APPLICATION SITE

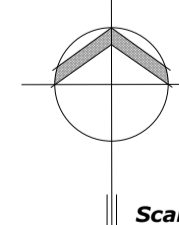
SURVEY CARRIED OUT BY:

NOTE:

ALL EXISTING AND PROPOSED DIMENSIONS AND LEVELS MUST BE VERIFIED ON-SITE BEFORE COMMENCING WORK AND ANY DISCREPANCIES OR OMISSIONS NOTIFIED TO MCLAREN ASSOCIATES. ALL BOUNDARIES SUBJECT TO SITE SURVEY. THIS DRAWING MUST NOT BE SCALED.



North



Scale: 1:500

SITE BLOCK PLAN. SCALE 1:500.

MCLAREN ASSOCIATES  
 architectural and development consultants

MCLAREN ASSOCIATES  
 24-26 ST LEONARDS ROAD  
 WINDSOR  
 BERKSHIRE SL4 3BB  
 contact@mclaren-associates.com

A P E X H O U S E , E P S O M .

PROPOSED DEVELOPMENT AT:  
 APEX HOUSE  
 WEST STREET  
 EPSOM  
 KT18 7RG

APEX HOUSE:  
 SITE LOCATION AND BLOCK PLAN

SCALE:  
 1:1250, 1:500 [A1]

AUTHOR:  
 DCP

DATE:  
 AUGUST 2023

PROJECT:  
 1123

DRAWING:  
 01

REVISION:  
 A