

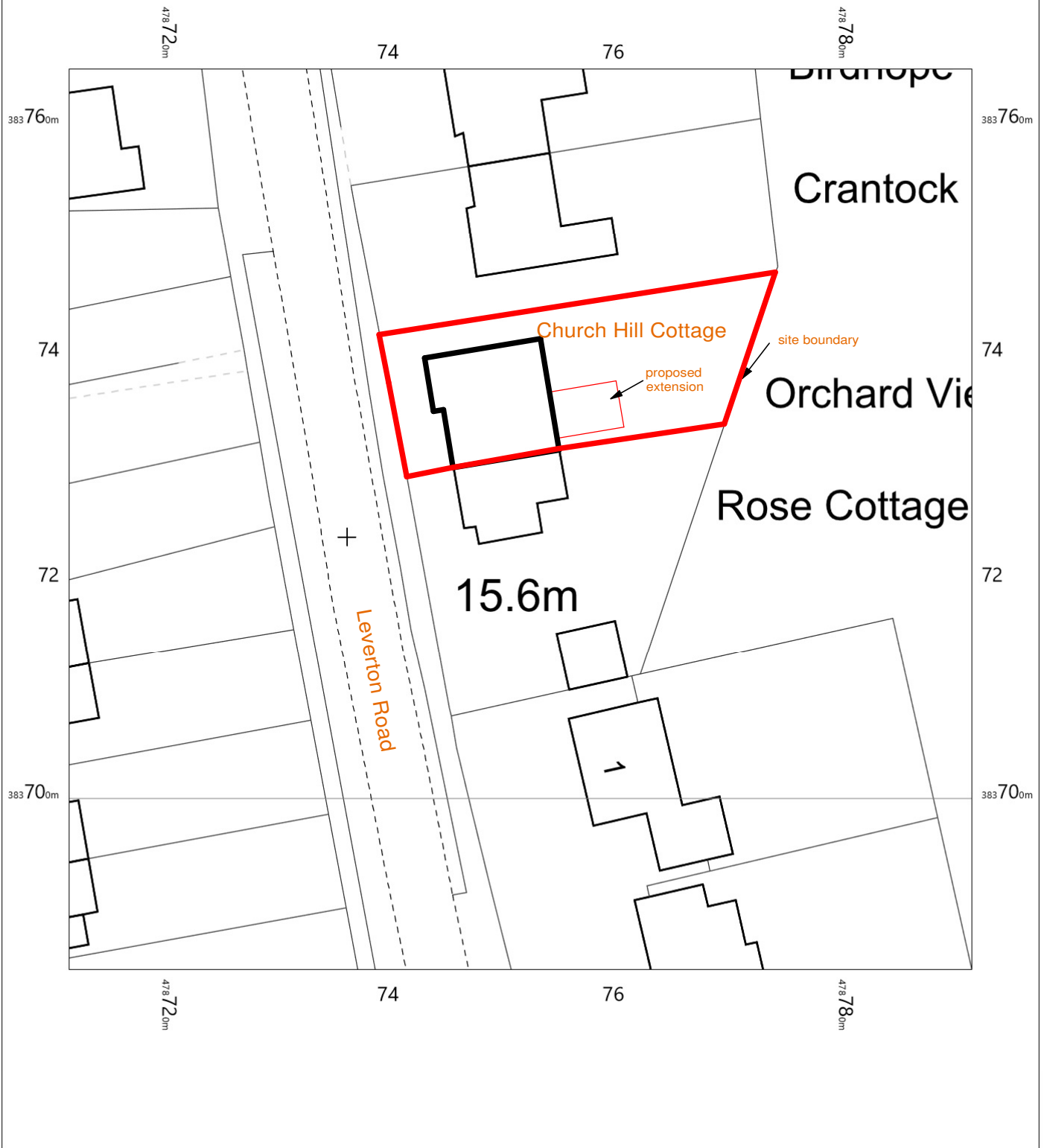


# CHURCH HILL COTTAGE STURTON LE STEEPLE



OS MasterMap 1250/2500/10000 scale  
Wednesday, January 20, 2021, ID: BW1-00932482  
[maps.blackwell.co.uk](http://maps.blackwell.co.uk)

1:500 scale print at A4, Centre: 478752 E, 383725 N

©Crown Copyright Ordnance Survey. Licence no. 100041041



**BLACKWELL'S**  
MAPPING SERVICES  
PERSONAL & PROFESSIONAL MAPPING  
[www.blackwellmapping.co.uk](http://www.blackwellmapping.co.uk)

TEL: 0800 151 2612  
[maps@blackwell.co.uk](mailto:maps@blackwell.co.uk)

