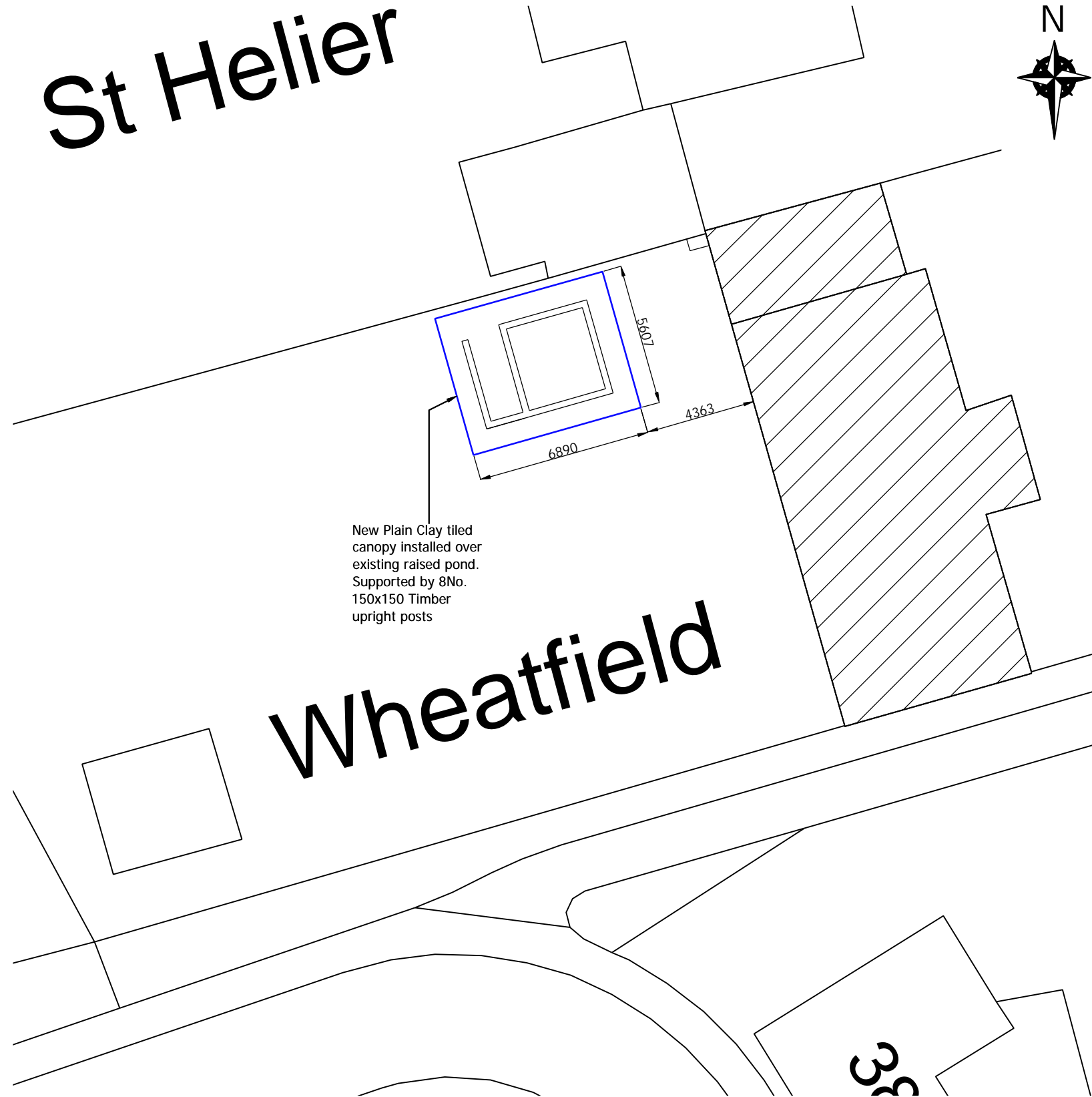


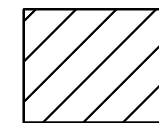
St Helier



New Plain Clay tiled canopy installed over existing raised pond. Supported by 8No. 150x150 Timber upright posts

Wheatfield


LEGEND



EXISTING PROPERTY TO BE RETAINED



PROPOSED BUILDING WORKS OUTLINE



EXISTING STRUCTURE TO BE DEMOLISHED

WHEATFIELD, CHURCH ROAD: PROPOSED OUTLINE PLAN
SCALE: 1:200@A3

SCALE: 1:200 (meters)

0m 5m 10m 20m



Meters

REV:	DATE:	DESCRIPTION:
00	03.10.2023	PROPOSED OUTLINE PROUCED

PROJECT NAME:
POND CANOPY

PROJECT NUMBER:
9000_0134

ADDRESS:
**WHEATFIELD, CHURCH ROAD
THORRINGTON
ESSEX**

DRAWING NAME:
PROPOSED OUTLINE PLAN

PURPOSE:
PLANNING APPLICATION

DRAWING NUMBER: 0134-A-002	REVISION STATUS: 00
--------------------------------------	-------------------------------

SCALE: AS SHOWN	STATUS: FOR SUBMISSION
---------------------------	----------------------------------

DATE: 02.10.2023	DRAWN: B.ANN	ISSUED: B.ANN
----------------------------	------------------------	-------------------------

BEVERLEY ANN DESIGN LTD
PLANNING & ARCHITECTURAL DESIGN
RESIDENTIAL COMMERCIAL RURAL INDUSTRIAL
20-22 WENLOCK ROAD, LONDON, N1 7GU
EMAIL: info@beverleyann.co.uk