



SCALE

Area 1756m²

Area 5687m²

Site Outlined in Blue

Notes
THIS DRAWING REMAINS THE COPYRIGHT OF SURVEYING & GEOMATICS LTD AND IS NOT TO BE COPIED, ALTERED OR CHANGED WITHOUT PERMISSION. TREE SPECIES (WHERE SHOWN) TO BE TREATED WITH CAUTION AND EXPERT IDENTIFICATION IS ADVISED. ALL DIMENSIONS IN METRES UNLESS SHOWN.


SURVEY COORDINATES RELATE TO OSTN15 & OSTGM15 DATUMS

BUILDING LOCATIONS & LEVELS TAKEN USING REMOTE MEASURING METHODS

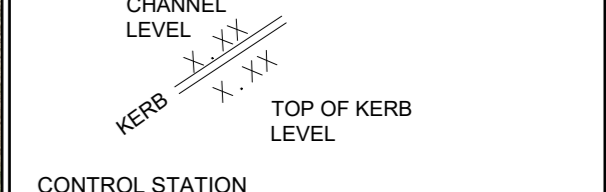
LEGEND

ACU	Air Conditioning Unit	RE	Rodding Eye
AV	Air Valve	RL	Ridge Level
BB	Beltline Beacon	RS	Road Sign
BOD	Base of Ditch	RSJ	Roller Steel Joist
BO	Bollard	RG	Road Gulley
BH	Borehole	TIP	Telegraph Pole
BS	Bus Stop	TAC	Tactile Paving
BU	Bush	TL	Traffic Light
BT	British Telecom	TOW	Top of Wall
CBASE	Concrete Base	UC	Unknown Cover
CCTV	Close Circuit TV	UTL	Unable to Lift
COL	Column	VP	Vent Pipe
CBF	Close Board Fence	WL	Water Level
DC	Drainage Channel	WF	Wire Fence
DP	Downpipe	W	Water
EL	Eaves Level		
EP	Electricity Pole		
ER	Earth Rod		
FH	Fire Hydrant		
FL	Floor Level		
FP	Feeder Pillar		
FWS	Foul Water Sewer		
G	Gully		
GV	Gas Valve		
HH	Head Height		
IL	Invert Level		
LP	Lampost		
KO	Kerb Offset		
MH	Manhole		
MP	Marker Post		
OHW	Overhead Wires		
PRF	Post & Rail Fence		

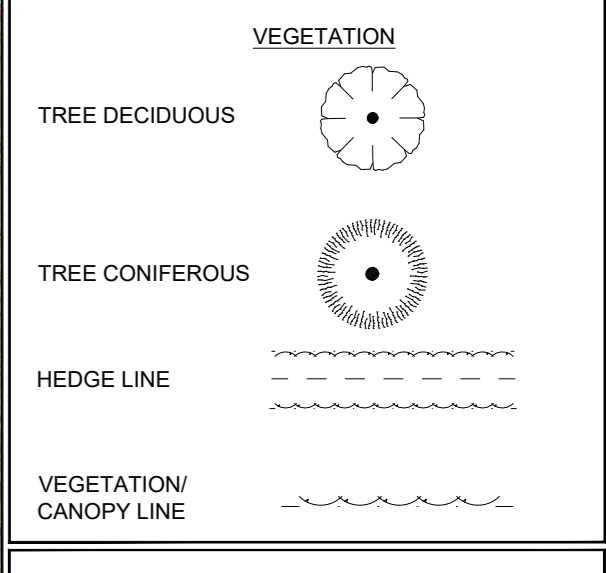
MANHOLES SHOWN WITH DIRECTION OF FLOW DIAMETERS TO BE TREATED WITH CAUTION AS ONLY VIEWED FROM SURFACE



ROAD LEVELS



VEGETATION



REV	DESCRIPTION	DATE

Client
ELMSWELL PLANT HIRE

Project
OAK LANE WOOLPIT IP30 9RN

Title
BOUNDARY SURVEY WITH DRONE ORTHOMOSAIC 30.05.21

SURVEYING AND GEOMATICS

• Topographical Surveying • Setting Out • 3D Modelling •
• Earthworks Volumes • As Built Surveys •
• GPS Machine Control • Drone Surveys & Photography •

BERGAN HOUSE
HIGH ROAD
GREAT FINBOROUGH
BURY ST EDMUNDS
SUFFOLK
IP14 3AQ

M - 07900 920333
E - clive@surveyandgeomatics.co.uk
www.surveyandgeomatics.co.uk

Date	Scale	Dwg Status
21.06.21	1:500@A1	
Job No.	Dwg. No.	Rev.
1906	S02	