


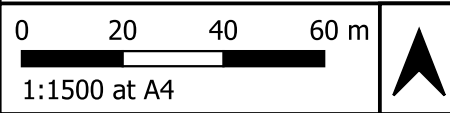




LEGEND:

-  Development Boundary
- Terrestrial Habitat Impacts**
-  Permanent impacts permitted
-  Waterbodies (within 500m)\*

\*Works are not permitted to directly impact waterbody 'P1' & 'WD5'



Central GR: SP 6828 2361  
Projection: OSGB 36 BNG - ESPG 27700



TITLE: Dunsty Hill Farm  
(21/01743/APP): Impact Plan  
for great crested newt District  
Licensing

22nd December 2022 | VERSION 2

Map data: © Google, Maxar Technologies