
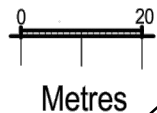


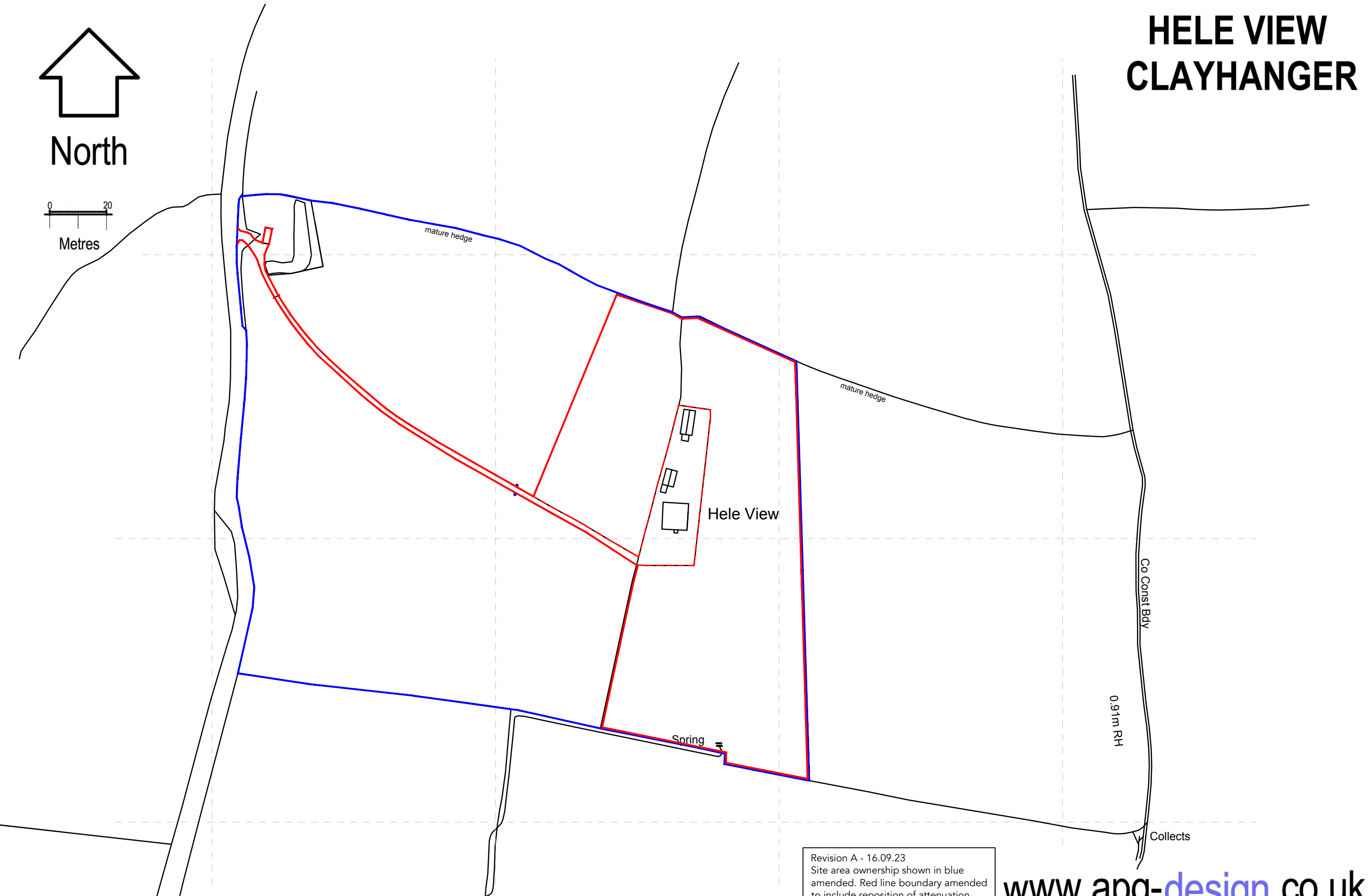
# HELE VIEW CLAYHANGER



North



Metres



Revision A - 16.09.23  
Site area ownership shown in blue  
amended. Red line boundary amended  
to include reposition of attenuation  
pond

 MJM Architecture

T - 07735 730163  
E - mark@mjm-architecture.co.uk  
W - www.mjm-architecture.co.uk  
A - 15 Barnardo Road, Exeter EX2 4ND

Crown Copyright . Reproduced by permission of  
Ordnance Survey on behalf of HM stationery Office.  
All rights reserved- O.S. Licence No. LI0996

[www.apg-design.co.uk](http://www.apg-design.co.uk)

alex p gath 

collaborative planning and design



LOCATION PLAN 1:1250