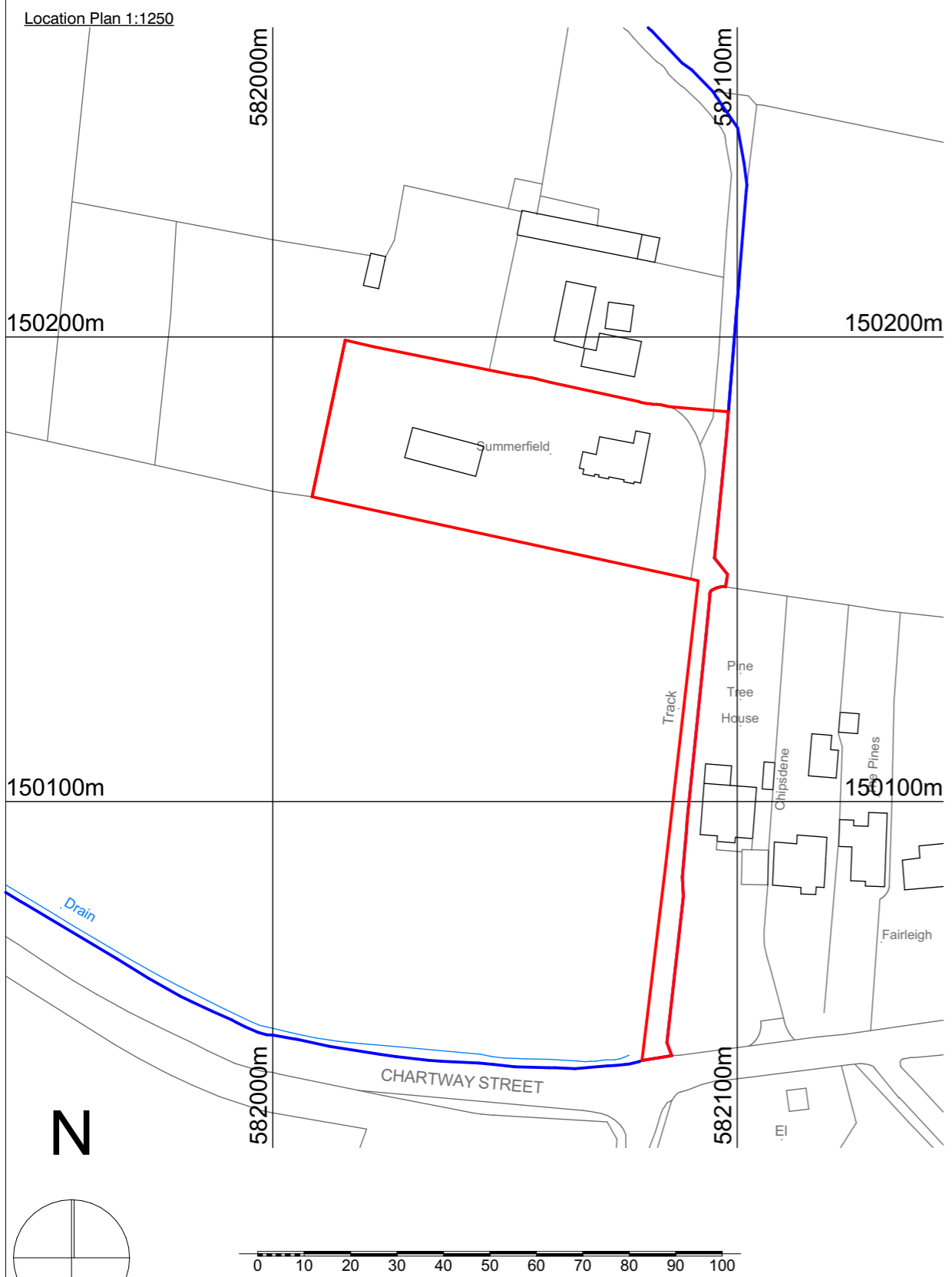
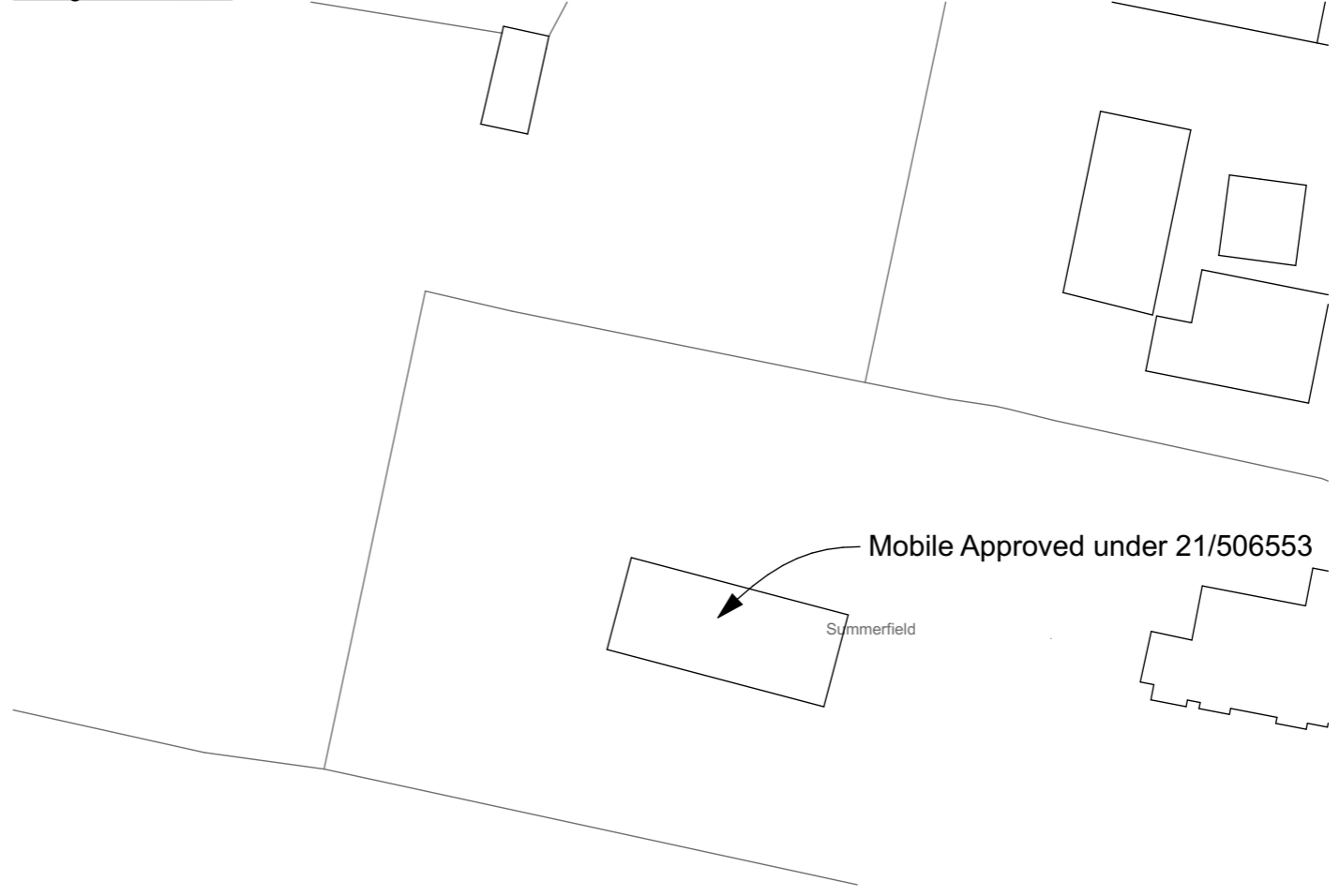


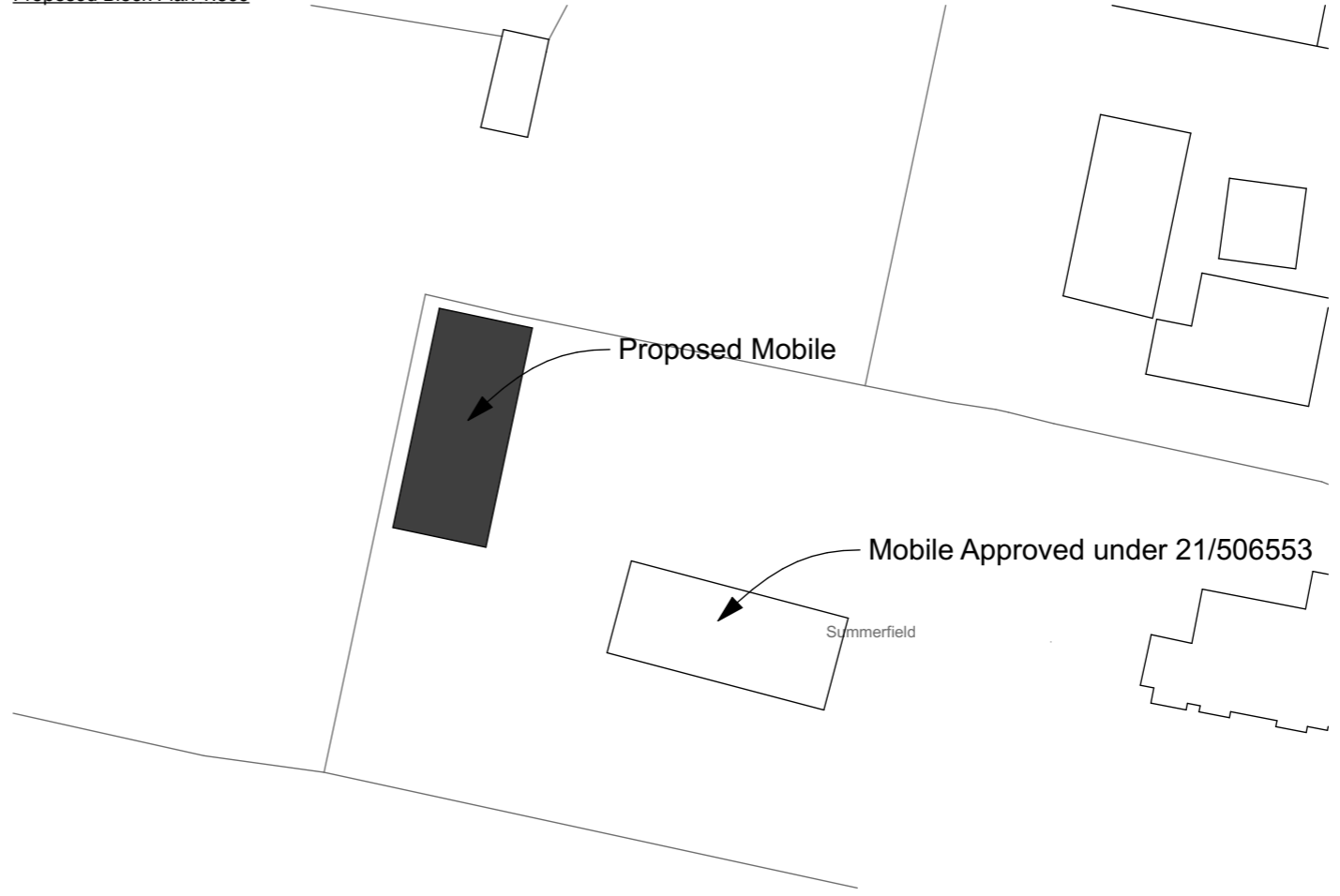
DISCLAIMER NOTE
 ADJACENT PROPERTIES AND BOUNDARIES ARE SHOWN FOR ILLUSTRATIVE PURPOSES ONLY AND HAVE NOT BEEN SURVEYED UNLESS OTHERWISE STATED.
 ALL AREAS SHOWN ARE APPROXIMATE AND SHOULD BE VERIFIED BEFORE FORMING THE BASIS OF A DECISION. DO NOT SCALE OTHER THAN FOR PLANNING APPLICATION PURPOSES. ALL DIMENSIONS MUST BE CHECKED BY THE CONTRACTOR BEFORE COMMENCING WORK ON SITE.
 THE COPYRIGHT OF THIS DRAWING REMAINS WITH **SJM PLANNING** AND MAY NOT BE REPRODUCED IN ANY FORM WITHOUT WRITTEN CONSENT.



Existing Block Plan 1:500



Proposed Block Plan 1:500



Rev	Date	Detail

Status **PLANNING DRAWINGS**

SJM PLANNING
 The Old Granary, Stettill Farm, Snoll Hatch Road,
 East Peckham, Tonbridge, Kent, TN12 5EE
 T. 01892 882288 E. enquiries@sjmplanning.com
 www.sjmplanning.com

Client **Mr P Packham**

Site Address
**Summerfield
 Chartway Street
 Sutton Valence
 Maidstone
 Kent, ME17 3HX**

Drawing Title
Location and Block Plans

Scale **1:1250, 1:500 @ A3** Date **12 October 2023** Drawn **GB**

Drawing N°: **2021-140v2a-LocationBlock** Rev

THE COPYRIGHT IN THIS DOCUMENT AND DESIGN IS CONFIDENTIAL TO AND THE PROPERTY OF SJM PLANNING.