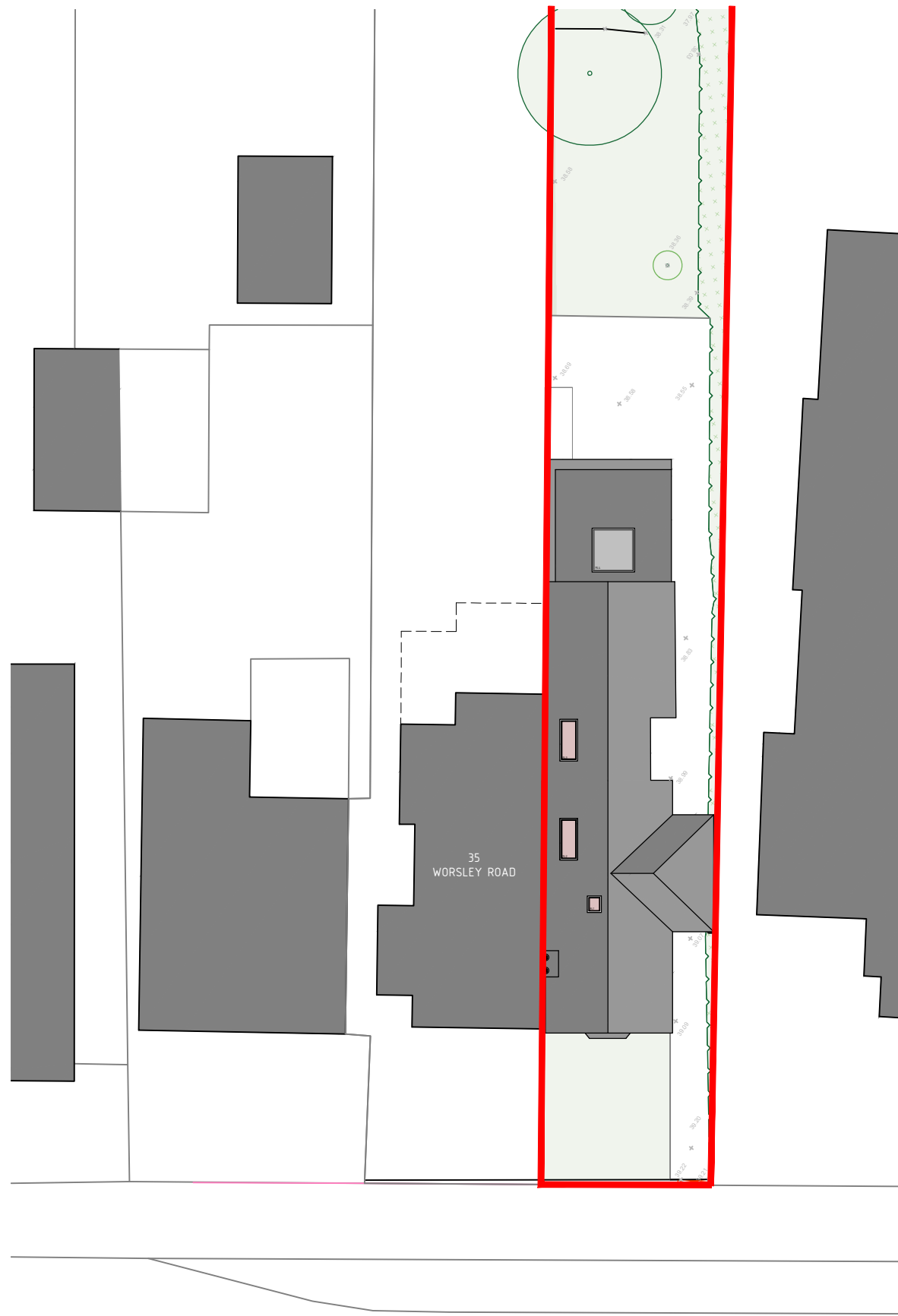
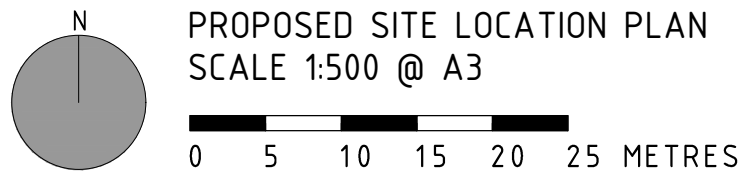
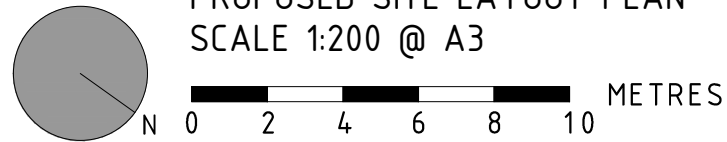




© Crown copyright 2023 Ordnance Survey 100053143






© Crown copyright 2023 Ordnance Survey 100053143



NOTES: THIS DRAWING IS THE COPYRIGHT OF MODH DESIGN LTD. IT MAY NOT BE COPIED, ALTERED OR REPRODUCED WITHOUT WRITTEN AUTHORITY. THE USE OF THIS DRAWING BY THIRD PARTIES IS ENTIRELY AT THEIR OWN RISK.
THE DRAWING MUST NOT BE SCALED. ALL LEVELS AND DIMENSIONS MUST BE CHECKED ON SITE. FIGURED DIMENSIONS MUST BE CHECKED ON SITE. FIGURED DIMENSIONS SHOULD BE TAKEN IN PREFERENCE TO SCALED DIMENSIONS.

FOR PLANNING APPLICATION
SUBMISSION PURPOSES ONLY

-  LINE DENOTES SITE APPLICATION BOUNDARY
-  HATCH DENOTES EXISTING STRUCTURES
-  HATCH DENOTES PROPOSED STRUCTURES

REVISIONS: DATE: NOTE:



A | STUDIO 1, NEW BARN FARM, SUN HILL, CALBOURNE, IOW PO30 4JA
T | 01983 555051
W | WWW.MODHDESIGN.CO.UK
E | HELLO@MODHDESIGN.CO.UK

CLIENT:
MR AND MRS KAVANAGH

PROJECT:
EXTENSIONS & ALTERATIONS TO EXISTING
DWELLING: 37 WORSLEY ROAD,
GURNARD, PO31 8JW

DRAWING TITLE:
PROPOSED SITE LOCATION & SITE LAYOUT
PLAN

SCALE: VARIOUS@A3 DATE: SEP 23 DRAWN: SM

STAGE: PLANNING APPLICATION CHECKED BY: CC

JOB NUMBER: MDA233 DRAWING NUMBER: PL 04 REVISION: .